

**Appendix D – 18AP101 Unit level and Feature forms**

ARCHAEOLOGY IN ANNAPOLIS  
LEVEL REPORT

Site: 201 Chesapeake

Date: 6/5/2003

Square: 4N100 E100

Excavator(s): LH, MNG, MM, GA

Level: A

Recorder: LH

Opening Elevations: NE 0.76

Closing Elevations: NE 1.05 (A)

NW 0.39

NW 1.77 (B)

Instrument Height: C 0.55

Instrument Height: C 1.89 (center)

SE 0.67

SE 1.69 (D)

SW 0.38

SW 1.76 (C)

Level Definition: A

Munsell: 10 YR / <sup>4/4</sup> DARK YELLOWISH BROWN Texture: CLAYISH LOAM

Soil description (inclusions, other comments):

SECTION OF UNIT NEAR HOUSE (WESTERN SIDE)  
(CLAY FILL BELOW SURFACE - LEVELS AREA OF PATIO)

Associated Features and Levels:

Level above: NONE  
Level below: B

Bag number: 1 (2 BAGS)

Artifacts:

DOLLS ARM; COINS; GLASS; COAL; BRICK; NAIL  
BUTTON  
PLASTIC  
LINT (LAUNDRY VENT APPROX 3 FT FROM UNIT)

Interpretation:

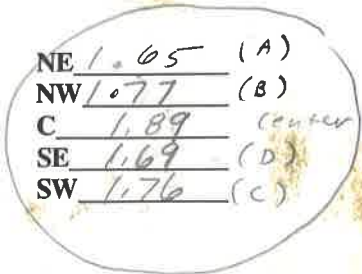
modern domestic artifact scattered

Photographs:

B/W Roll/Frames: Shots 1-2 on roll 2  
Color Roll/Frames: Shots 1-2 on roll 1

Terminus post quem: 1970's (coins)

Soil Samples: NONE



THESE READINGS WRONG USE OPENING ELEVATIONS FOR LEVEL B

ARCHAEOLOGY IN ANNAPOLIS  
LEVEL REPORT  
Page 2

Site: 201 Chesapeake

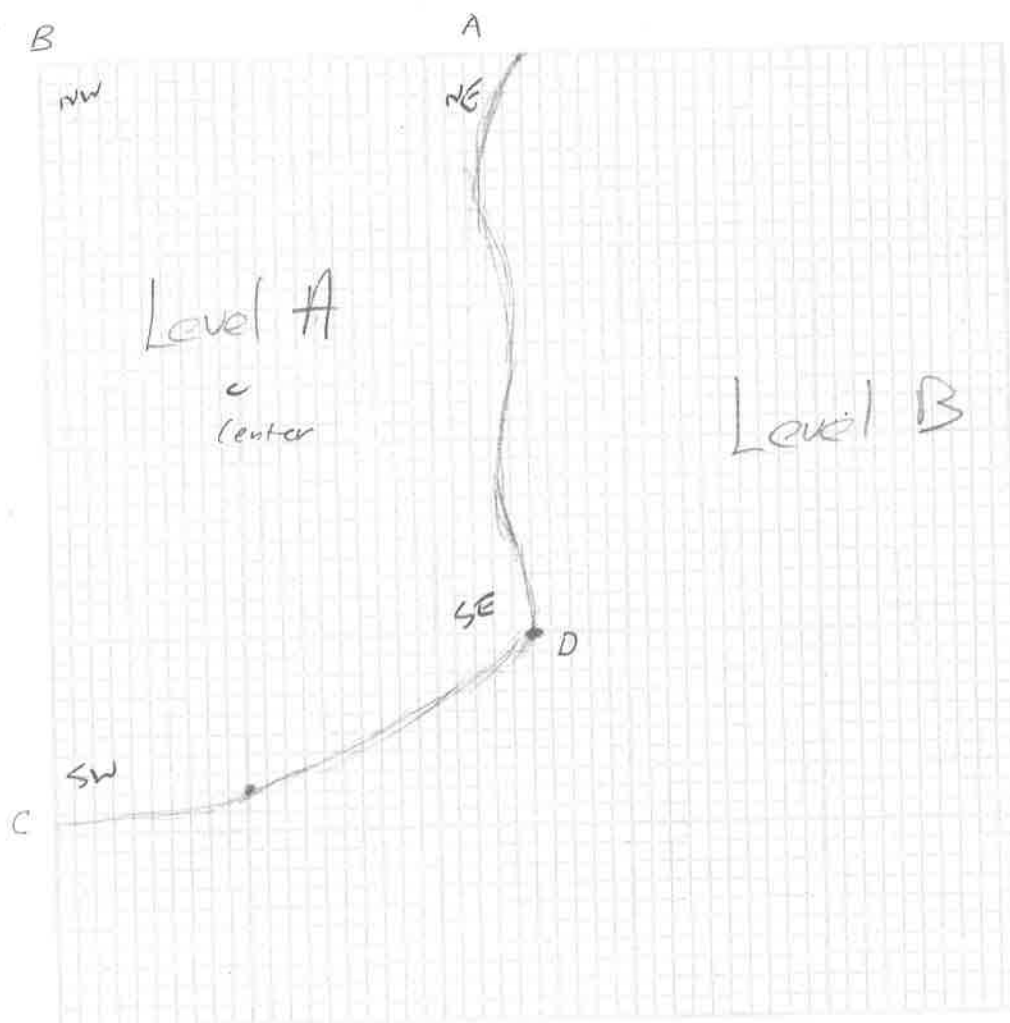
Date: 6-5-03

Square: unit 1

Excavator(s): MM GA

MUG LH

Subject of drawing: Level A



ARCHAEOLOGY IN ANNAPOLIS  
LEVEL REPORT

Site: 201 CHESAPEAKE

Date: 6/6/2003

Square: UNIT 1 N100E100

Excavator(s): LH, MNG, MMD

Level: B

GA

Recorder: LH

Opening Elevations: NE .81  
NW .73 (A)  
Instrument Height: C .74 (B)  
.35  
SE .76  
SW .54

Closing Elevations: NE .85  
NW .72 error .73  
Instrument Height: C .75  
.35  
SE .85  
SW .65

Level Definition: B

Munsell: 10YR 3/3 DARK BROWN

Texture: SANDY LOAM

Soil description (inclusions, other comments):

SECTION OF UNIT TOWARD FENCE (EASTERN SIDE)

Associated Features and Levels:

tree root, near center of unit

Level above: clayish loam - A  
Level below: C/D

Bag number: 6. (1 BAG)

Artifacts:

MARBLES (CLAY); NAILS; COAL  
BULLET CASING - rifle  
BOTTLE CAP  
PLASTIC

Interpretation:

modern domestic  
artifact scatter

Photographs: none

B/W Roll/Frames:

Color Roll/Frames:

Terminus post quem: modern

Soil Samples: n/a

ARCHAEOLOGY IN ANNAPOLIS  
LEVEL REPORT  
Page 2

Site: 201 CHESAPEAKE

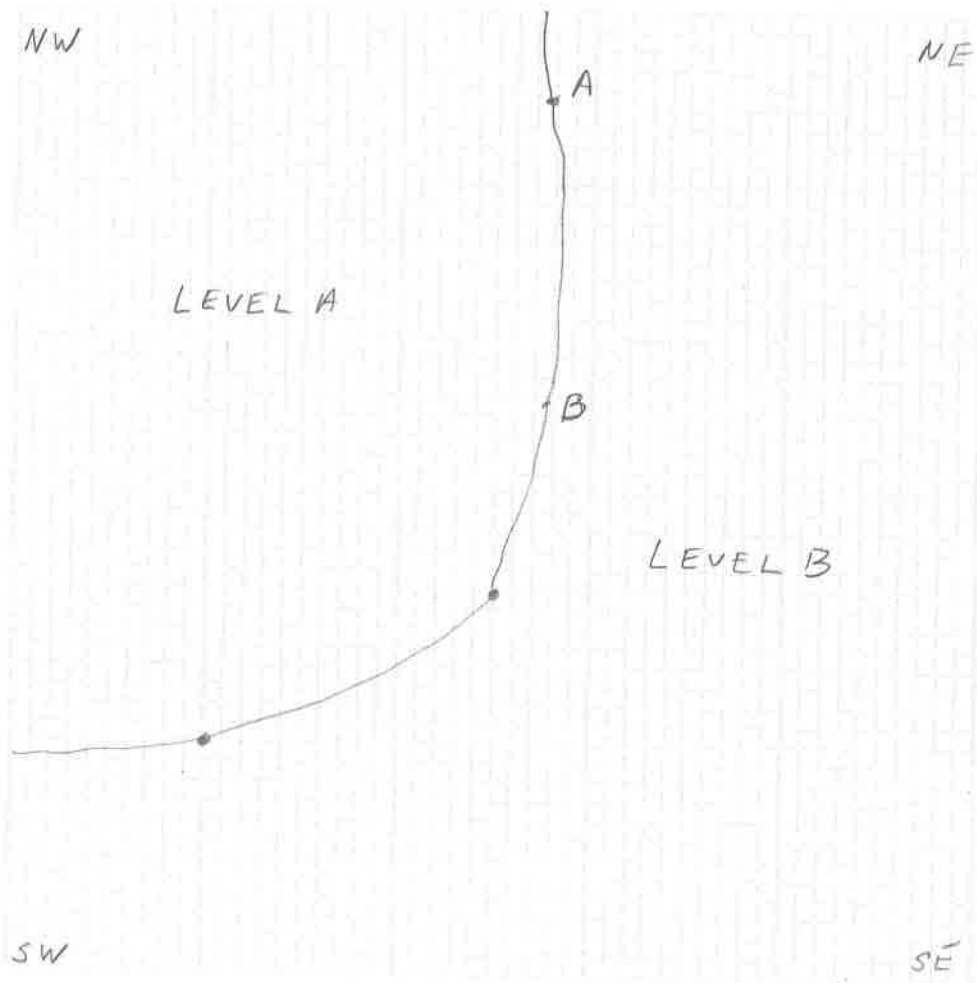
Date: 6/6/2003

Square: UNIT 1

Excavator(s): MM GA

MNG LA

Subject of drawing: LEVEL B



ARCHAEOLOGY IN ANNAPOLIS  
LEVEL REPORT

Site: 201 CHESAPEAKE

Date: 6/6/03 -

Square: UNIT 1 N100E100

Excavator(s): LH, MNG, MM,

Level: C

GA

Recorder: LH

Opening Elevations: NE .85  
NW .72  
Instrument Height: C .75  
.35 SE .85  
SW .65

Closing Elevations: NE 1.05  
NW 1.87  
Instrument Height: C .71  
SE .91  
SW .82

Level Definition:

Munsell: 10YR 3/3 Dark Brown

Texture: clay, slightly sandy

Soil description (inclusions, other comments):

Associated Features and Levels:

feature 3 and level D

Level above: B  
Level below: D

Bag number: 11

Artifacts: shell, charcoal,

Interpretation: small amounts of shell and charcoal, no artifacts found

Photographs: none -  
B/W Roll/Frames:  
Color Roll/Frames:

Terminus post quem: n/a  
Soil Samples: n/a

ARCHAEOLOGY IN ANNAPOLIS  
LEVEL REPORT  
Page 2

Site: 201 CHESAPEAKE

Date: 6/6/03

Square: 1

Excavator(s): LH, MNG,

MM, GA

Subject of drawing: Feature III ; Level C



ARCHAEOLOGY IN ANNAPOLIS  
LEVEL REPORT

Site: 201 Chesapeake  
Square: 1N100E100  
Level: D

Date: 6-11-03  
Excavator(s): MNG, MM, GA  
CP  
Recorder: MM

Opening Elevations: NE 1.05  
NW .87  
Instrument Height: C .91  
SE .91  
SW .82

Closing Elevations: NE 1.11  
NW not noted due to Feature 4.  
Instrument Height: C 1.14  
SE 1.08  
SW 1.05

North Center .87 South center .79

Level Definition:

Munsell: 10YR 4/4  
dark yellowish brown

Texture: sandy loam

Soil description (inclusions, other comments):

2 small spots of "pure" sand (like quarter sized & very shallow)

Associated Features and Levels:

Feature 4+5

Level above: B/C  
Level below: clay loam E

Bag number: 20

- Artifacts: 2 clay marbles  
1 spoon - "Rhode island"  
metal (nails, etc)  
shell  
plastic

Interpretation:

disturbed area, mixed soil, artifacts from different time periods.

Photographs: None  
B/W Roll/Frames:  
Color Roll/Frames:

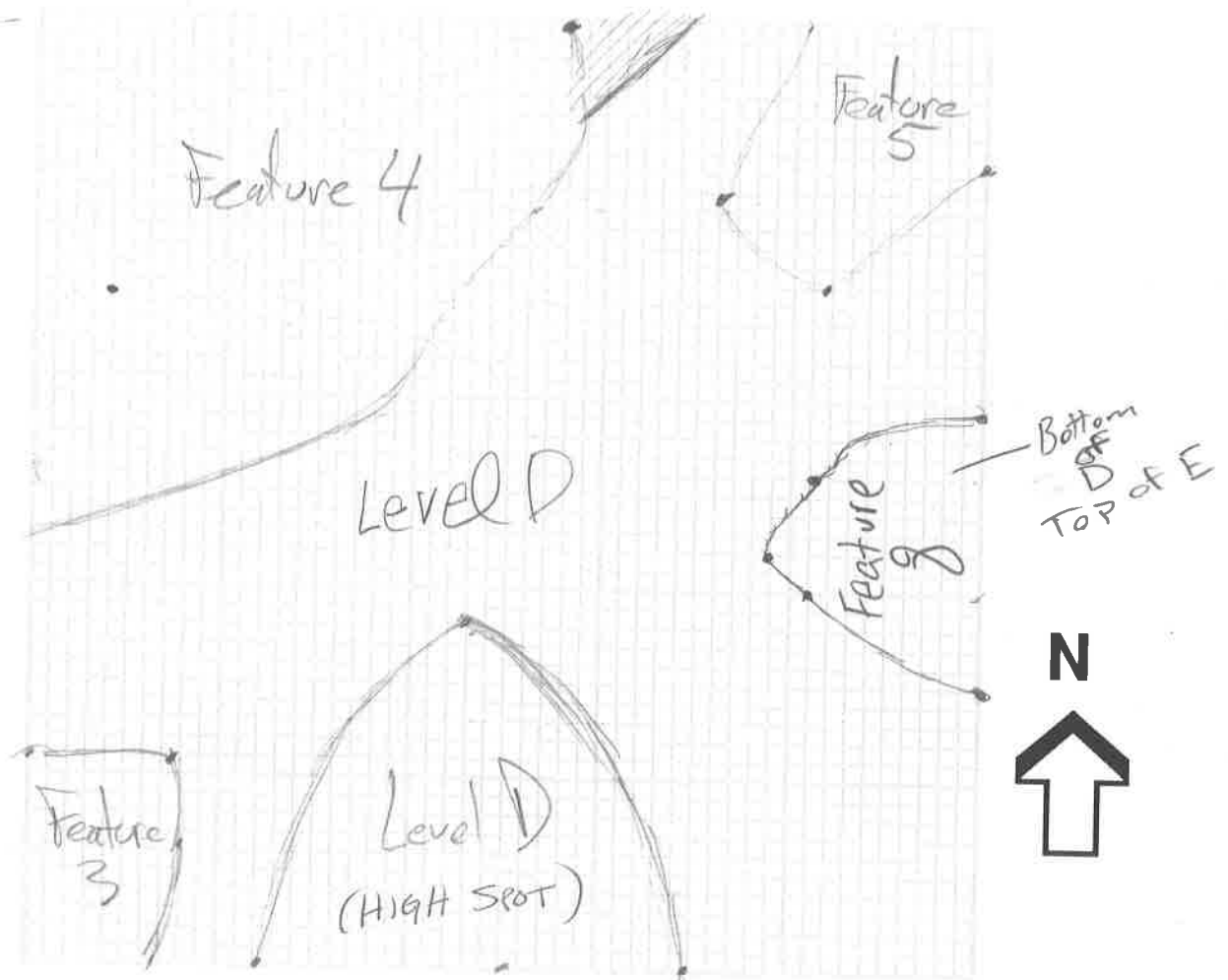
Terminus post quem: modern  
cellophane  
Soil Samples:  
none

ARCHAEOLOGY IN ANNAPOLIS  
LEVEL REPORT  
Page 2

Site: 201 Chesapeake  
Square: 1

Date: 6-6-03  
Excavator(s): LH, MNG  
MM, GA

Subject of drawing: Level D



ARCHAEOLOGY IN ANNAPOLIS  
LEVEL REPORT

Site: 201 Chesapeake  
Square: 1 N100E100  
Level: E

Date: 6-11-03  
Excavator(s): MMB/MM/BA  
Recorder: MWG

Opening Elevations: NE 1.11  
NW (not noted due to feature 4)  
Instrument Height: C 1.14  
SE 1.08  
SW 1.05

Closing Elevations: NE 1.11  
NW (not noted due to feature 4)  
Instrument Height: C 1.06  
SE 1.04  
SW 1.44

Level Definition:

Munsell: 10YR 3/4  
dark yellowish brown

Texture: clay loam

Soil description (inclusions, other comments):

one small quarter sized, shallow spot of 'pure' sand in the SE corner

Associated Features and Levels:

end of feature 8, feature yielded modern debris, such as plastic.

Level above: D - sandy loam  
Level below: F - clay loam

Bag number: 22

Artifacts:

2 small shards porcelain  
1 small shard white ware  
charcoal - small pieces  
a few shells  
metal  
1 small plastic bead

Interpretation:

Still a mix of objects from various time periods. Number of modern objects is decreasing.

Photographs: none  
B/W Roll/Frames:  
Color Roll/Frames:

Terminus post quem: plastic bead  
Soil Samples: none

ARCHAEOLOGY IN ANNAPOLIS  
LEVEL REPORT  
Page 2

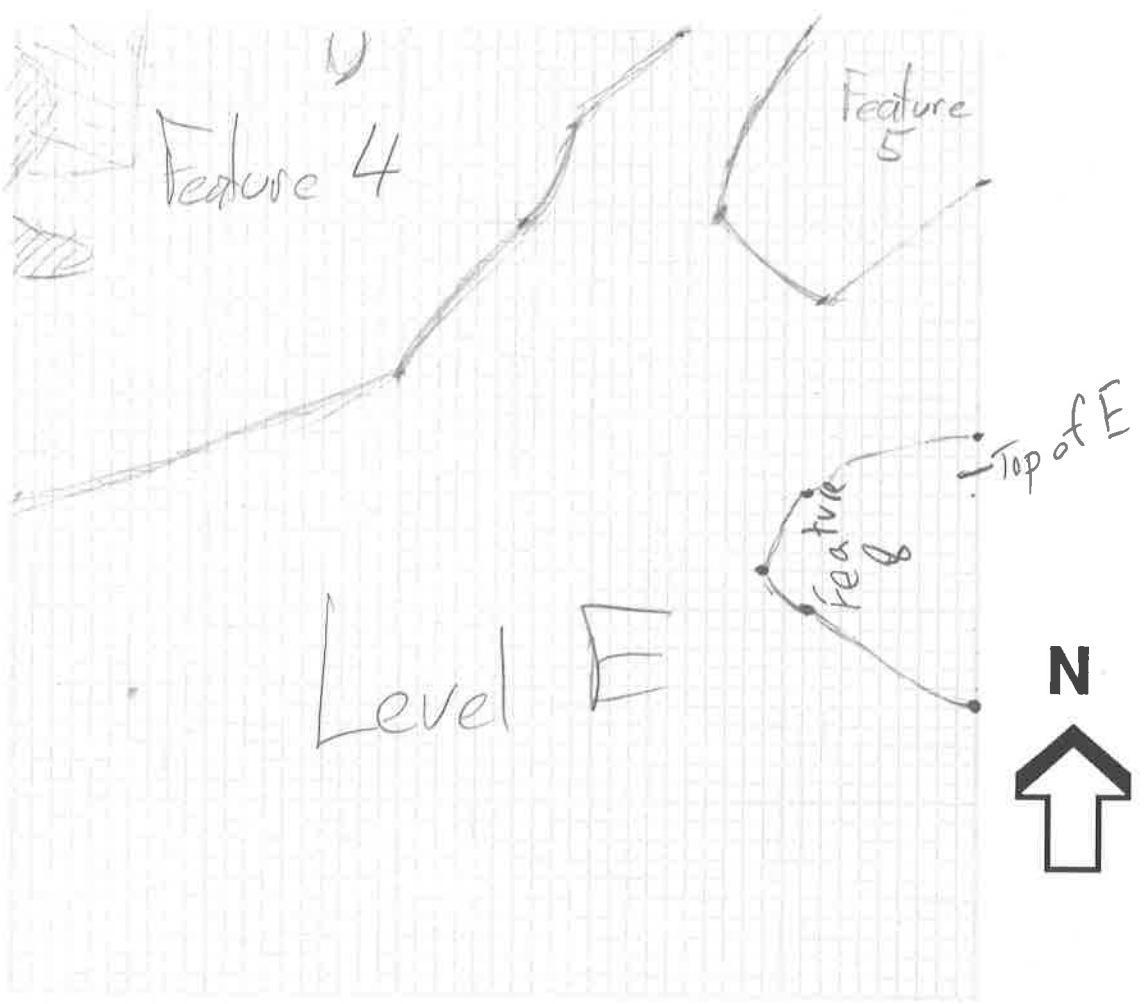
Site: 201 Chosapeake

Date: 6-11-03

Square: 1

Excavator(s): LH MUG  
MM GA

Subject of drawing: Level E



ARCHAEOLOGY IN ANNAPOLIS  
LEVEL REPORT

Site: 201 Chesapeake

Date: 6-12-03

Square: 1N100E100

Excavator(s): MNG/LH/GA

Level: F

Recorder: MNG, AB

Opening Elevations: NE 1.11  
NW (not noted due to feature 4)  
Instrument Height: C 1.56  
SE 1.64  
SW 1.44

Closing Elevations: NE 1.89  
NW (not noted due to feature 4)  
Instrument Height: C 2.04  
SE 2.00  
SW 1.99

Level Definition:

Munsell: 10YR 3/6 dark yellowish brown Texture: clay loam

Soil description (inclusions, other comments):  
sandy clay; reddish with black spots

Associated Features and Levels:

Feature 9 & 12  
(two post holes)

Level above: E  
Level below: N/A

Bag number: 26  
Artifacts:

Interpretation:

Photographs:

Bottom  
roll 3 shot 33 125/5.6  
34 60/8  
roll 5 3 30/4.5  
4 30/4.5

B/W Roll/Frames: roll #3 shot 15 1000SPD 5.6FSTP  
Color Roll/Frames: shot 16 500SPD 8/11 FSTP

Terminus post quem: N/A

Soil Samples: none

roll # 4 shot 11 1500 SPD 5.6 FSTP  
shot 12 1500 SPD 4.5 FSTP

ARCHAEOLOGY IN ANNAPOLIS  
LEVEL REPORT

Page 2

Site: Vaid 1 2010

Date: 6/13

Square: \_\_\_\_\_

Excavator(s): GA C. J. ...

Subject of drawing: Different characteristics of level we  
are digging



ARCHAEOLOGY IN ANNAPOLIS  
FEATURE REPORT

Site: 201 Chesapeake  
Square: 1N100E100  
Feature: 3  
Level w/in feature: C  
Elevations (top): NE .65  
NW \_\_\_\_\_  
Instrument Height: C .65  
SE \_\_\_\_\_  
SW \_\_\_\_\_

Date: 6-6-03  
Excavator(s): MM LH  
MNG GA  
Recorder: MM  
Elevations (bottom): NE 1.05  
NW \_\_\_\_\_  
Instrument Height: C 1.05  
SE \_\_\_\_\_  
SW \_\_\_\_\_

Feature Description:

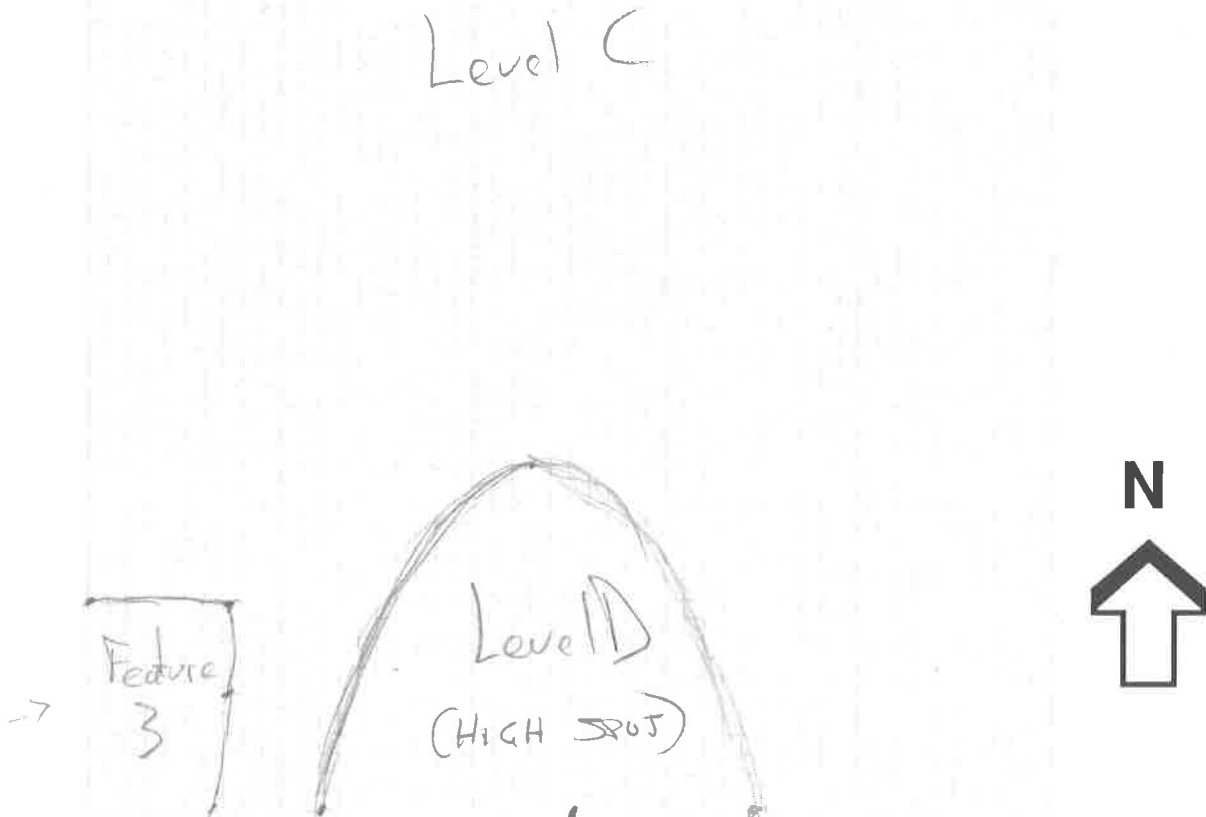
Munsell: 10YR 3/3 Dark Brown  
Soil description (inclusions, other comments):

Soil texture: loose clay

Bag number: 10

Artifacts: nails, shells, mortar

Interpretation: low artifact density



Photographs: B/W Roll/Frames:  
Color Roll/Frames: shots 9-10 roll 1

Terminus post quem:  
Cross section? Drawing #:

# HISTORIC ANNAPOLIS ARCHAEOLOGY PROJECT FEATURE REPORT

Site: AP18 201 CHESAPEAKE

Date: 6/10/03

Square: UNIT 1 N10DE100

Excavator(s): CP, LH

Feature: 4

Stratum (or strata): IN LEVEL D (INTRUSIVE FEATURE)

Elevation (at top): NE .98 B  
NW .87 A

Elevations (at bottom): NE 1.60 B  
NW 1.50 A

Measurement: C .94 CENTER  
B.S. (tape)  SE .94 C  
B.D. (transit)  SW .84 D

Measurement: C 1.76 CENTER  
B.S. (tape)  SE 1.72 C  
B.D. (transit)  SW 1.72 D

**Feature Description:**

CLAY DEPOSIT - NW CORNER OF UNIT  
10YR 4/4 dark yellowish brown

Artifacts (diagnostic): SOME ASH DEPOSITS, CHARCOAL  
MORTAR

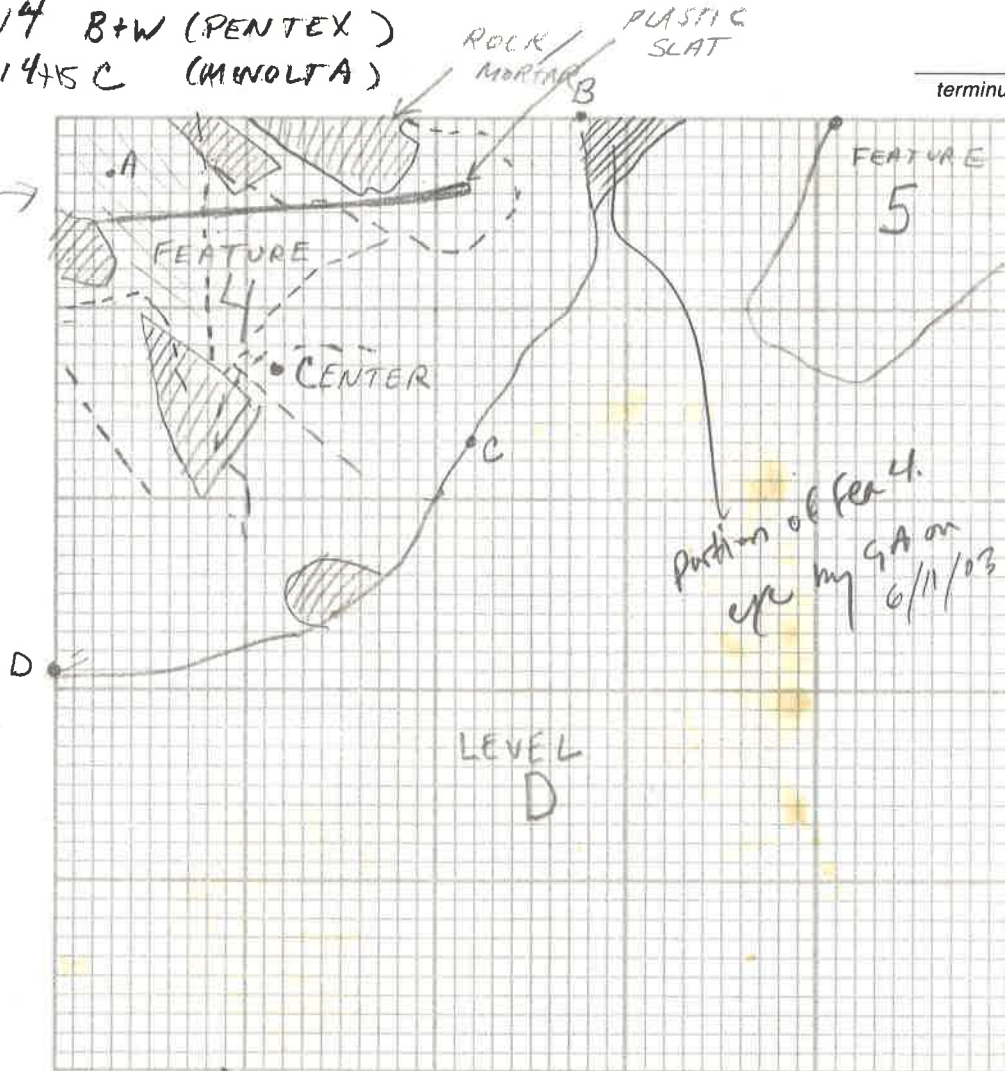
Large slabs of concrete - weighed, not collected  
shag carpets debris

Interpretative Comments: pit filled w/ modern architectural debris  
(Excavation discontinued)

Photos 13 + 14 B+W (PENTEX)  
on 13 + 14 + 5 C (MINOLTA)

PHOTO LOG  
SHEET

LARGE  
CEMENT  
SLAB



N/A  
terminus post quem

Scale: 1/10 foot  
Photographs: B + W  Color  Cross-Section: Yes  No

Recorder: LH  
Checked: \_\_\_\_\_

**ARCHAEOLOGY IN ANNAPOLIS  
FEATURE REPORT**

Site: AP 18 201 Chesapeake  
 Square: Unit 1 N100E100  
 Feature: 5  
 Level w/in feature: D  
 Elevations (top): NE 1.05 D  
 NW 1.00 A  
 Instrument Height: C .95 CENTER  
 SE 1.02 C  
 SW 1.00 B

Date: 6/10/03  
 Excavator(s): CP, LH  
 Recorder: SG  
 Elevations (bottom): NE \_\_\_\_\_  
 NW \_\_\_\_\_  
 Instrument Height: C \_\_\_\_\_  
 SE \_\_\_\_\_  
 SW \_\_\_\_\_

Feature Description: clay deposit - NE corner

Munsell: 10YR 4/4

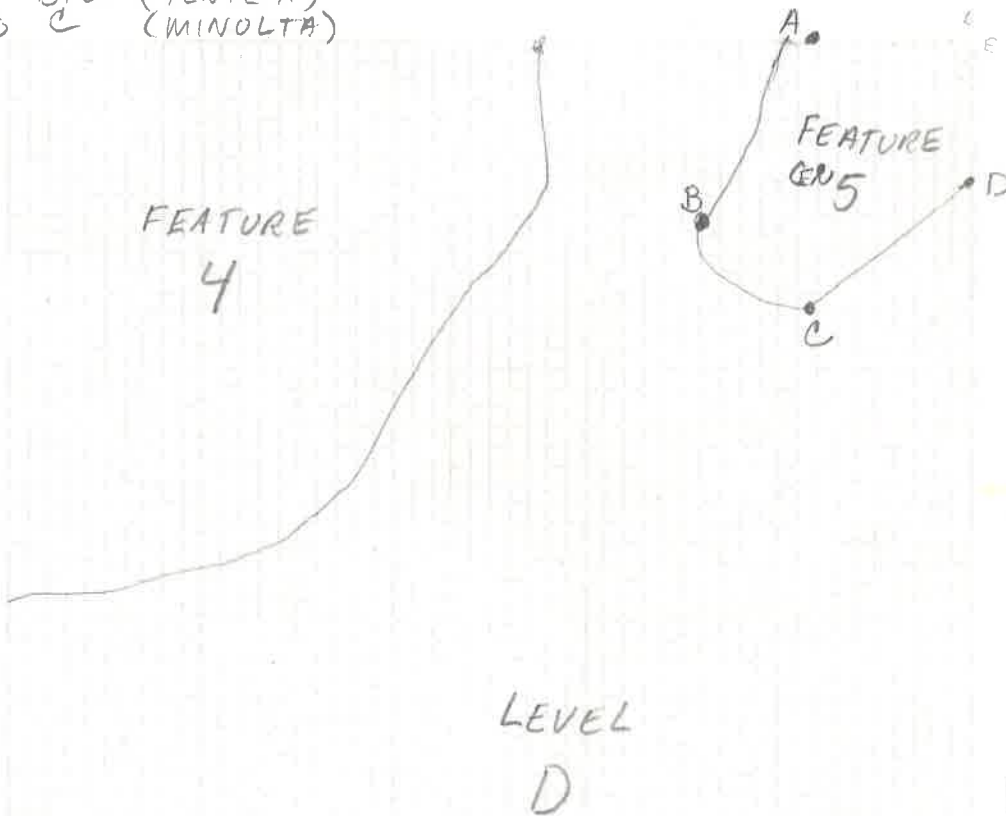
Soil texture: clay

Soil description (inclusions, other comments): clay silty

Bag number: 15  
 Artifacts:

Interpretation: possible fill (architectural)

PHOTOS 13+14 B+W (PENTAX)  
 27-30 C (MINOLTA)  
 ON PHOTO LOG  
 SHEET



Photographs: B/W Roll/Frames:  
 Color Roll/Frames:

Terminus post quem:  
 Cross section? Drawing #:

ARCHAEOLOGY IN ANNAPOLIS  
FEATURE REPORT

Site: 201 Chesapeake  
Square: 1N100E100  
Feature: 8  
Level w/in feature: Bottom of D, Top of E  
Elevations (top): NE 1.16  
NW \_\_\_\_\_  
Instrument Height: C \_\_\_\_\_  
SE 1.21  
SW \_\_\_\_\_

Date: 6/12/03  
Excavator(s): GA  
Recorder: GA  
Elevations (bottom): NE 1.27  
NW \_\_\_\_\_  
Instrument Height: C \_\_\_\_\_  
SE 1.31  
SW \_\_\_\_\_

Feature Description:  
Munsell: ~~Clay loam~~ 10 yr 3/3 Dark Brown Soil texture: Clay Loam  
Soil description (inclusions, other comments):

Bag number: 23  
Artifacts: Plastic Bag, Brick

Interpretation: Modern Fill - may have introduced modern artifacts into level D + E bags.



Photographs: B/W Roll/Frames:  
Color Roll/Frames:

Terminus post quem:  
Cross section? Drawing #:

**ARCHAEOLOGY IN ANNAPOLIS  
FEATURE REPORT**

Site: 201 Chesapeake  
 Square: 1 N100E100  
 Feature: 9  
 Level w/in feature: F  
 Elevations (top):  
 NE A. 1.60  
 NW C. 1.59  
 Instrument Height: 131.63  
 SE \_\_\_\_\_  
 SW \_\_\_\_\_

Date: 6/12/03  
 Excavator(s): MAG, LH, GA  
 Recorder: DWG  
 Elevations (bottom):  
 NE A. 2.06  
 NW C. 2.33  
 Instrument Height: C.B. 2.07  
 SE \_\_\_\_\_  
 SW \_\_\_\_\_

**Feature Description:**

Munsell: 10YR 3/3 dark brown

Soil texture: Silty loam

Soil description (inclusions, other comments):

Bag number: 28

Artifacts: contained modern plastics <sup>rest of</sup>

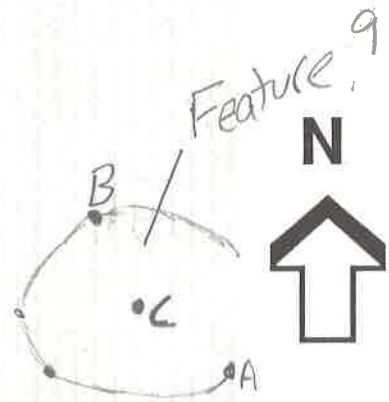
Interpretation:

Darker soil than surrounding clay

Circular  
Shape

Possible Posthole

Made a  
Composite w/ all  
these features  
on 1 drawing.



Photographs: B/W Roll/Frames: roll #3 shot 15 1/4 100 SPD 5.6 FSTP  
 Color Roll/Frames: shot 16 500 SPD 8/11 FSTP

Terminus post quem: modern

Cross section? Drawing #:

roll #4 shot 11 1500 SPD 5.6 FSTP  
12 1500 SPD 4.5 FSTP

**ARCHAEOLOGY IN ANNAPOLIS  
FEATURE REPORT**

Site: 18AP101  
 Square: Unit 1 N100E100  
 Feature: 12  
 Level w/in feature: F  
 Elevations (top):  
 A NE 1.85  
 B NW 1.78  
 Instrument Height: C 1.79  
 D SE 1.82  
 E SW 1.89

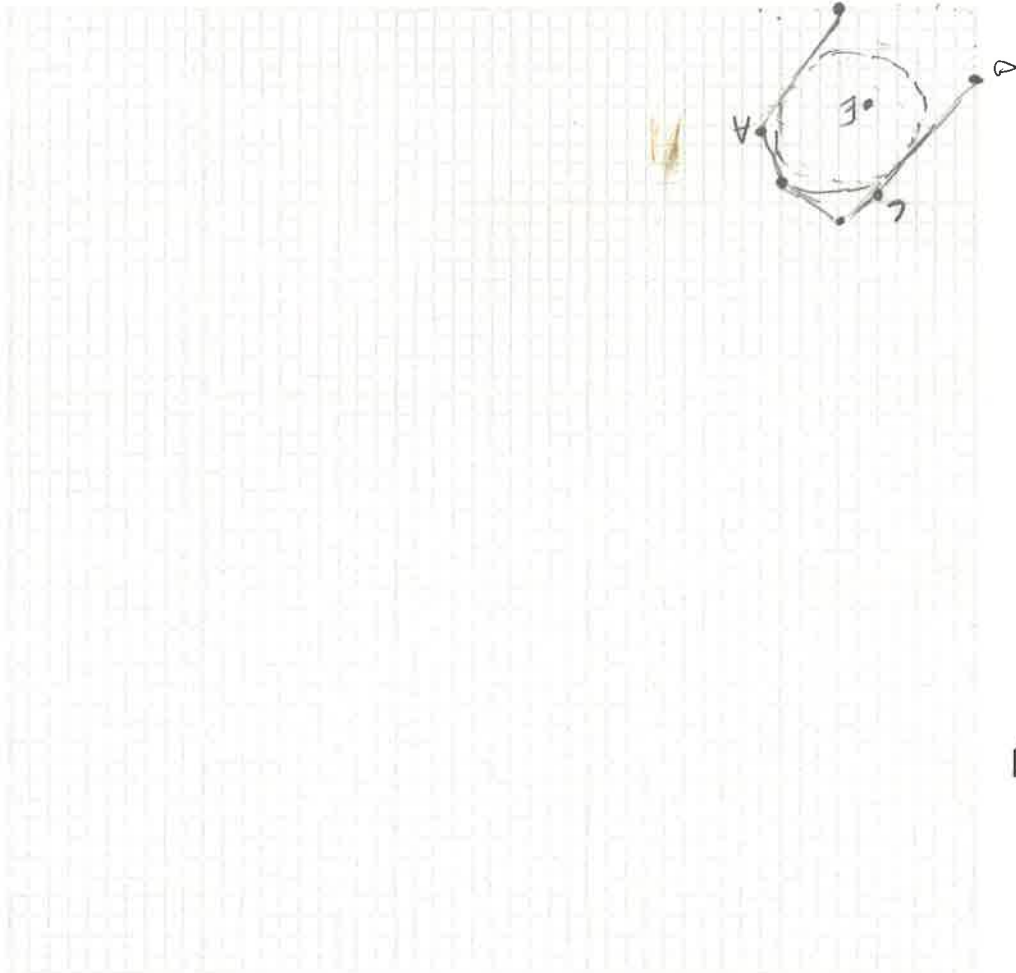
Date: 6-18-03  
 Excavator(s): \_\_\_\_\_  
 Recorder: LH  
 Elevations (bottom): A NE 2.11  
 B NW 1.98  
 Instrument Height: C 2.04  
 D SE 1.99  
 E SW 2.05

**Feature Description:**  
 Munsell: 10YR 3/4 Dark yellowish brown  
sandy, clay loam  
 Soil description (inclusions, other comments):

Soil texture:

Bag number: 29  
 Artifacts: shell

**Interpretation:** Possible Posthole  
? related to feature 9?



Photographs: B/W Roll/Frames:  
 Color Roll/Frames:

Terminus post quem:  
 Cross section? Drawing #:

ARCHAEOLOGY IN ANNAPOLIS  
LEVEL REPORT

Site: 18 AP 101

Date: 06/05/03

Square: 2 N90 E 105

Excavator(s): AB, VB, ML, NC

Level: A / Sod

Recorder: NC

Opening Elevations: NE .48

Closing Elevations: NE .95

NW .26

NW .88

Instrument Height: C .34

Instrument Height: C .96

.37 SE .5

.38 SE .91

SW .38

SW .82

Level Definition:

Munsell: 10YR 4/3

Texture: Sandy Silty loam

Soil description (inclusions, other comments):

Small patches of concentrated clay located @ NW corner stretching towards SW corner

Associated Features and Levels:

Possible utility trench (FEA 1)

Level above: N/A

Level below: FEATURE 1, B

Bag number: 2

Artifacts: Bone, Toy, Brick, Glass, nail, coal, plastic, Styrofoam

→ in West wall @ 3.8-4.1 AN OYSTER SHELL EMBEDDED IN WALL @ 4.2 A PIECE OF BRICK EMBEDDED IN WALL

Interpretation:

Modern domestic artifact scattered  
Architectural debris

Photographs: Feature 1

B/W Roll/Frames: Roll 2

Color Roll/Frames: Roll 1

5 500/9  
6 1000/5.6  
5 750/4.5  
6 1,000/4.5

Terminus post quem:

Second 1/2 of 20th century

Soil Samples:

ARCHAEOLOGY IN ANNAPOLIS  
LEVEL REPORT  
Page 2

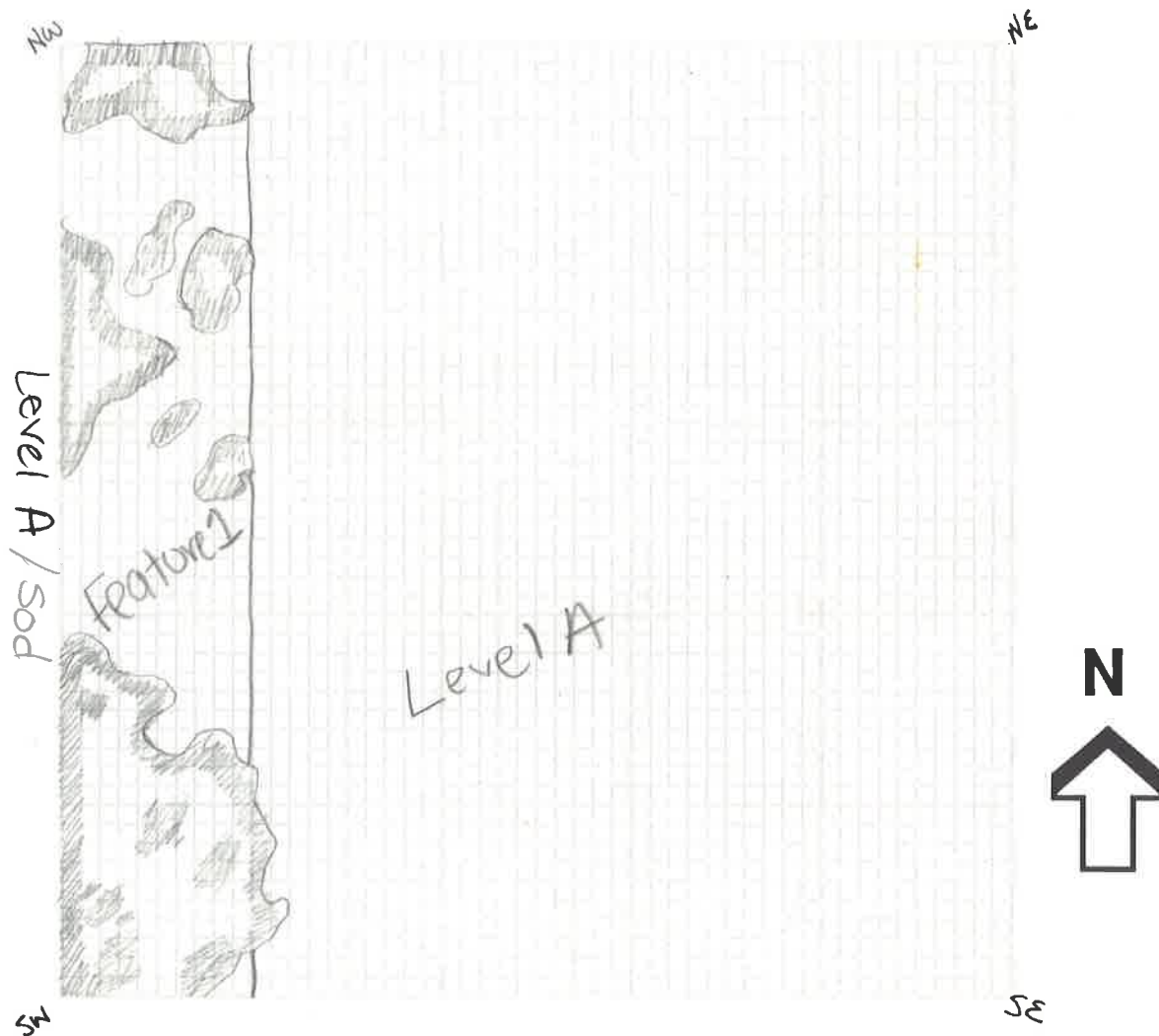
Site: 18 AP

Date: 6/5/03

Square: 2 N 90 E 105

Excavator(s): AB, VB, ML, NC

Subject of drawing: Possible utility trench fill in-clay loam



ARCHAEOLOGY IN ANNAPOLIS  
LEVEL REPORT

Site: 18 AP 101

Date: 6/10/03

Square: 2 N 90 E 105

Excavator(s): NC, VB, ML

Level: B Arbitrary

Recorder: NC

Opening Elevations: NE .95  
NW .88  
Instrument Height: C .96  
.38 SE .91  
SW .82

Closing Elevations: NE 1.13  
NW 1.07  
Instrument Height: C 1.21  
.39 SE 1.16  
SW 1.01

Level Definition:

Munsell: 10YR 4/3

Texture: Silty Sandy loam

Soil description (inclusions, other comments):

Associated Features and Levels:

FEATURE 1

Level above: A & FEATURE 1  
Level below: C

Bag number: 16

Artifacts: Shell, Nail, Coin (1951 Dime), Coal, Marble (Glass, Clay)  
Brass w/ Enamel Boy Scout badge (?)  
possible.

Interpretation:

Modern architectural scatter.  
domestic artifact scatter

Photographs:

B/W Roll/Frames: 500 8/11 1000/5,6  
Color Roll/Frames: 1000/4 1500/4

Terminus post quem: 1951

Soil Samples:

ARCHAEOLOGY IN ANNAPOLIS  
LEVEL REPORT

Site: 18 AP 101  
Square: 2 N90E105  
Level: C

Date: 6/10/03  
Excavator(s): AB, NC, ML, MM  
Recorder: NC, AB

Opening Elevations: NE 1.13  
NW 1.07  
Instrument Height: C 1.21  
.39 SE 1.16  
SW 1.01

Closing Elevations: NE 1.08  
NW 1.01  
Instrument Height: C 1.58  
.39 SE 1.64  
SW 1.54

Level Definition: 5yr 5/8  
Munsell: 10yr 4/4

Texture: Sandy Clay

Soil description (inclusions, other comments):

Concentration of burnt debris @ NW corner  
Clay concentration @ NE corner, small sand lumps

Associated Features and Levels:

Feature 2 intrusion  
possible trash fill  
Level D poking through NE corner

Level above: B  
Level below: D / feat 70

Bag number: 18

Artifacts: Milk Glass, Marble (glass), nails, coal gravel  
Porcelain

Interpretation:

Depression era top soil with possible  
trash fill (ashes, coal, charred bones)

Photographs:

B/W Roll/Frames: 250 / 8/11 500/8

Color Roll/Frames: 250 / 4 300/4.5

Terminus post quem: Post 1930

Soil Samples:

(depression era glass)

edit (6/17/03)

ARCHAEOLOGY IN ANNAPOLIS  
LEVEL REPORT  
Page 2

Site: 18AP

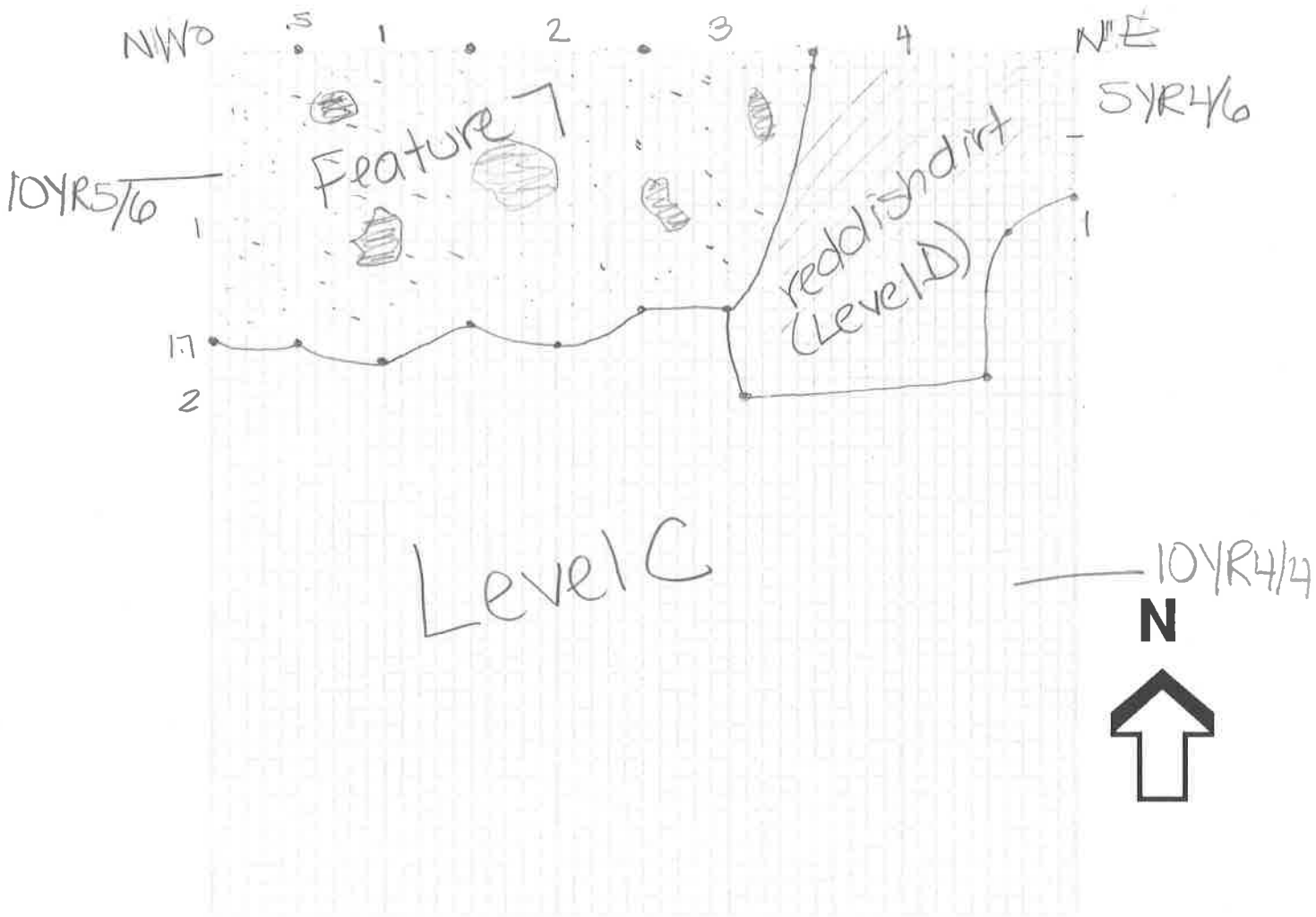
Date: 6/12/03

Square: 2N90E105

Excavator(s): AB, ML

MM

Subject of drawing: Possible intrusion fill w/ash & coal debris  
in sandy clay loam



ARCHAEOLOGY IN ANNAPOLIS  
LEVEL REPORT

Site: 18AP  
Square: 2N90E105  
Level: D

Date: 6/12/03  
Excavator(s): AB, ML, MM  
Recorder: AB, ML

Opening Elevations: NE 1.08  
NW 1.61  
Instrument Height: C 1.58  
39 SE 1.54  
SW 1.54

Closing Elevations: NE 1.9  
NW 1.9  
Instrument Height: C 1.97  
39 SE 2.07  
SW 1.78

Level Definition:

Munsell: 7.5YR-4/6 strong brown Texture: sandy clay  
Soil description (inclusions, other comments):  
reddish soil w/ black spots

Associated Features and Levels:

7b

Level above: C, feat. 7a  
Level below: N/A

Bag number: 25

Artifacts: very few nails, shell, charcoal, some whiteware

Interpretation:

contact with subsoil

Photographs:

B/W Roll/Frames: roll 4 / 5 500 / 5.4  
4 / 6 500 / 8  
Color Roll/Frames: 3 / 5 750 / 4.5  
4 500 / 5.6

Terminus post quem:

poss. late 19th cent

Soil Samples:

ARCHAEOLOGY IN ANNAPOLIS  
LEVEL REPORT  
Page 2

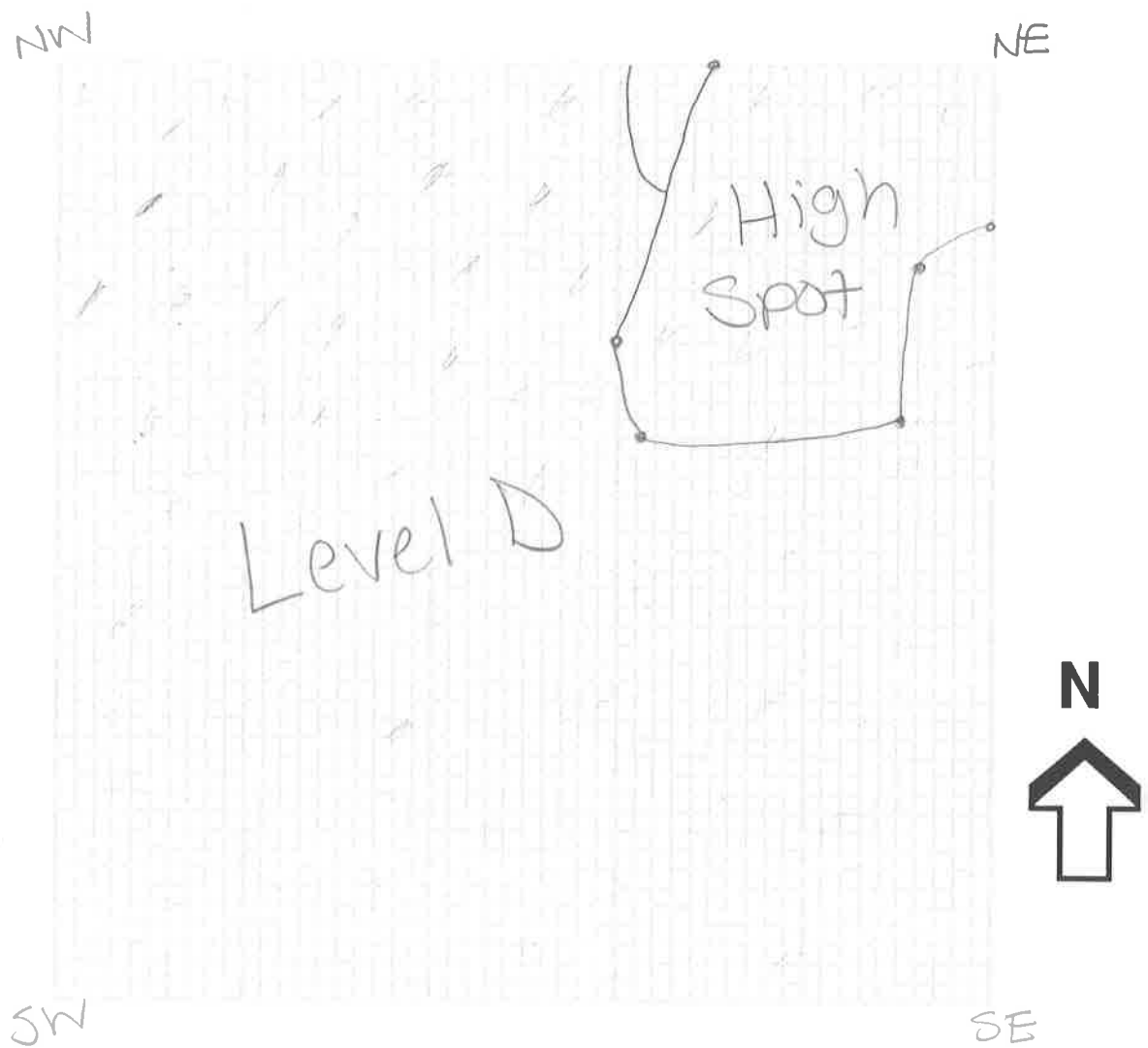
Site: 18 AP 101

Date: 6/12/02

Square: 2N90E105

Excavator(s): AB, ML,  
MM

Subject of drawing: Level D (contact with subsoil)



**ARCHAEOLOGY IN ANNAPOLIS  
FEATURE REPORT**

Site: 18AP101  
 Square: 2N 90 E 105  
 Feature: 1  
 Level w/in feature: \_\_\_\_\_  
 Elevations (top): NE  
                           A NW .14  
 Instrument Height: B C .14  
                           SE  
.37                  C SW .54

Date: 6/5/03  
 Excavator(s): AB, VB, ML, NC  
 Recorder: AB, NC, VB  
 Elevations (bottom): NE  
                           A NW .45 D -.50  
 Instrument Height: B E .51 E -.53  
                           SE  
.37                  C SW .61 F -.67

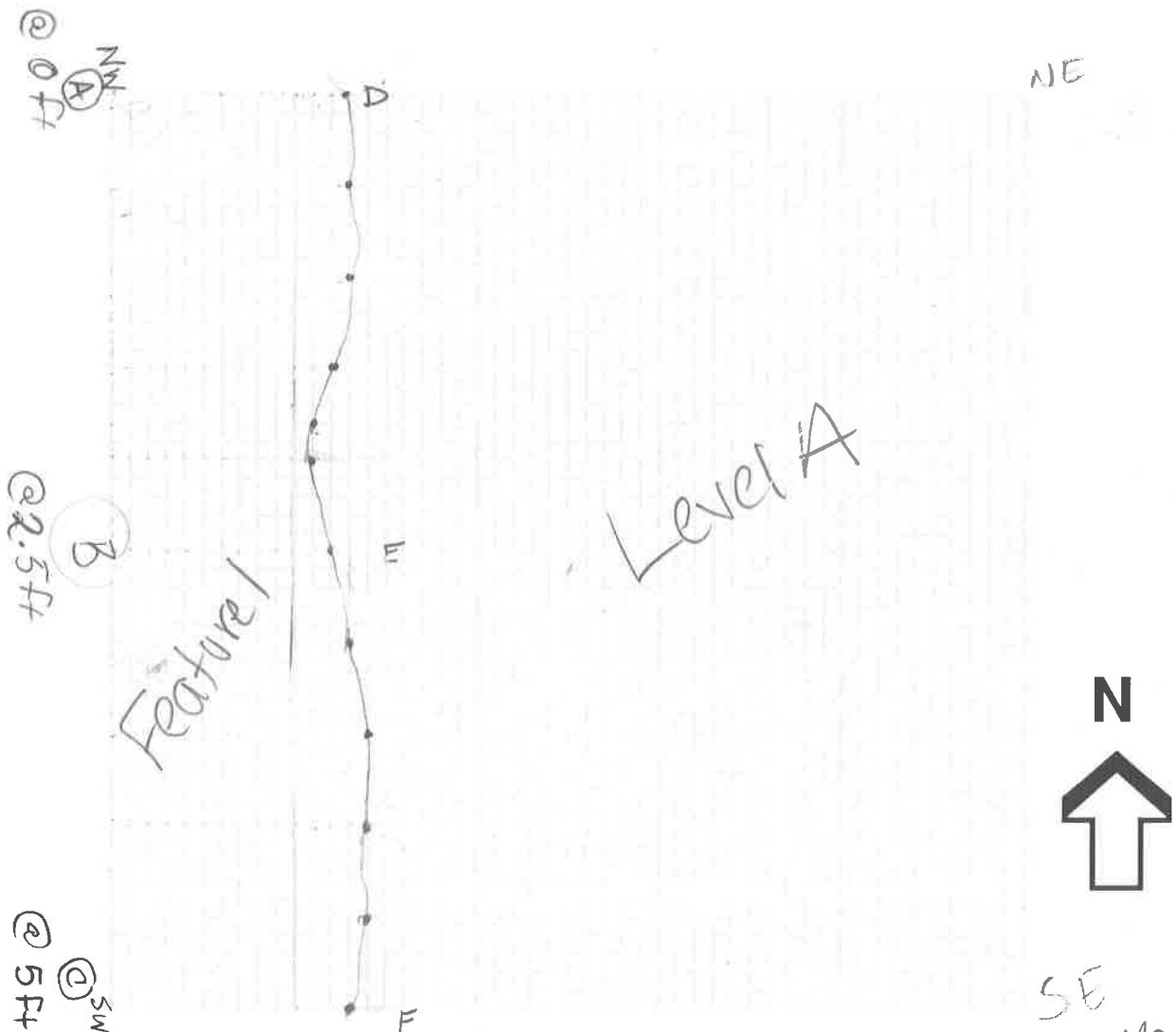
Feature Description:  
 Munsell: 10Yr 5/6

Soil texture: sandy clay loam

Soil description (inclusions, other comments):  
small patches of concentrated clay @ NW corner stretching towards SW corner

Bag number: 5  
 Artifacts: CHARCOAL, POTTERY SHEED, CLAY MARBLE, UNCOOKED NOODLE

Interpretation: CLAY DEPOSIT SUGGESTS A LANDSCAPE FILL ALONG HOSE



Photographs: B/W Roll/Frames:  
Color Roll/Frames:

Terminus post quem: Modern  
 Cross section?          Drawing #:

**ARCHAEOLOGY IN ANNAPOLIS  
FEATURE REPORT**

Site: 18AP 107  
 Square: 2  
 Feature: 7  
 Level w/in feature: a

Date: 6/10/03  
 Excavator(s): NC, ML

Elevations (top):  
 C NE 1.05 @ 3.5  
 A NW 1.0 @ 0  
 Instrument Height: 39  
 B C 1.0 @ 1.75  
 D SE 1.19 @ 3.5  
 F SW 1.05 @ 0  
 E & 1.09 @ 1.75

Recorder: NC  
 Elevations (bottom):  
 C NE 1.21  
 A NW 1.52  
 Instrument Height: 39  
 B C 1.64  
 D SE 1.19  
 F SW 1.51  
 E & 1.45

Feature Description:  
 Munsell: 10YR 3/10

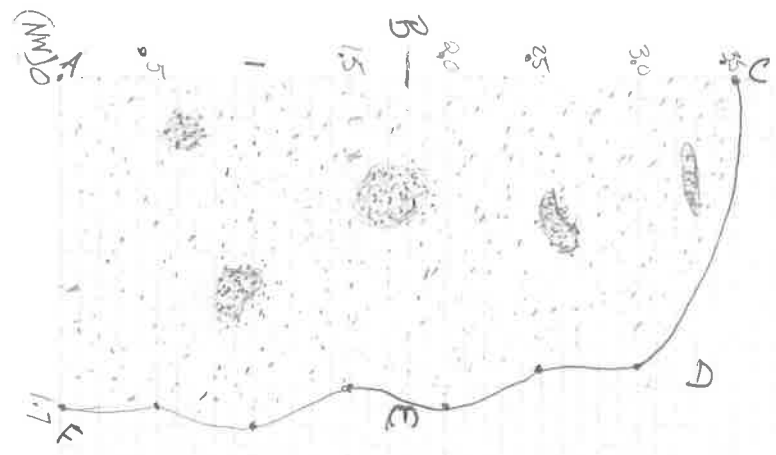
Soil texture: Sandy loam w/ ash

Soil description (inclusions, other comments):  
Includes scattered coal ash, could be an ash dump or an area where there was a fire pit.

Bag number: 19

Artifacts: Porcelain, glass, bone, coal, brick, nail, slag

Interpretation: Intrusive fill with ash & coal debris, no modern evidence



Level C

NE



SW  
 Photographs: B/W Roll/Frames: 500/5.6 250 8/11  
 Color Roll/Frames: 350/4.5 500/5.6

SE (edit 6/17/03)  
 Terminus post quem: Post 1930  
 Cross section? Drawing #: (depression area) class

ARCHAEOLOGY IN ANNAPOLIS  
FEATURE REPORT

Site: 18AP101  
Square: 2N90E105  
Feature: 7  
Level w/in feature: 6  
Elevations (top): NE 1.59  
NW 1.58  
Instrument Height: C 1.61  
.39 SE 1.57  
SW 1.62

Date: 6/12/03  
Excavator(s): AB, ML, MM  
Recorder: ATB  
Elevations (bottom): NE 1.86  
NW 1.85  
Instrument Height: C 1.97  
.38 SE 1.8  
SW 1.77

Feature Description:

Munsell: 10YR 3/6

Soil texture:

sandy clay

Soil description (inclusions, other comments):

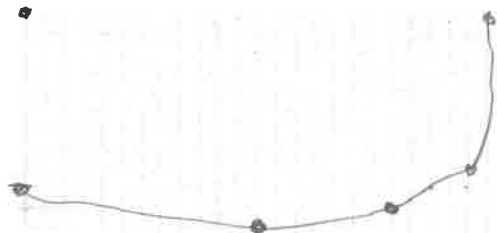
Bag number: 27

Artifacts:

Brick piece, oyster shell

Interpretation:

Possible continuation of feature 7a  
modern architectural debris No modern  
common domestic artifacts (oyster shell) evidence



D



edit (6/17/03)

No modern evidence

Photographs: B/W Roll/Frames: 3

Color Roll/Frames: 4

125/11  
60/11.6  
250/4.3  
350/4.5

Terminus post quem: post 1130

Cross section? Drawing #:

**ARCHAEOLOGY IN ANNAPOLIS  
LEVEL REPORT**

Site: 201 Chesapeake  
 Square: Unit 3  
 Level: Sod/A

Date: 6/5/03  
 Excavator(s): CP, JS, MT  
SA  
 Recorder: CP

Opening Elevations: NE .38  
 NW .64  
 Instrument Height: C .51  
.49 SE .85  
 SW .49

Closing Elevations: (A) NE 0.71 (E) 0.75  
 (G) NW 0.75 (C) 0.71  
 Instrument Height: C 0.71 (F) 0.71  
.49 (B) SE 0.57 (D) 0.70  
 (H) SW 0.77

**Level Definition:**

Munsell: 7.5 YR 3.3 dark brown  
 Soil description (inclusions, other comments):  
clay loam  
7.5 yr 3.3 drk. brn.

Texture: wet clayish

See graph for location of these pts.  
 Texture = clay loam  
 wet, clayish = other comments

**Associated Features and Levels:**

N/A

Level above: N/A  
 Level below: B

Bag number: 3 (1 bag)  
 Artifacts: army man plastic green, toy  
2 bullet casings (metal)  
plastic action figure arm w/ yellow hand  
yellow matchbox car

**Interpretation:**

modern late 20th century domestic; artifact scatter

Photographs: Color  
~~B/W~~ Roll/Frames: #1 / 3, -2, 000 4 / 4-1570 F-570P 4  
 Color Roll/Frames: B/W #2 / 3 - 1, 070-566 F-570P  
4 - 500-8 F-570P

Terminus post quem: modern - late 20th c.

**Soil Samples:**

ARCHAEOLOGY IN ANNAPOLIS  
LEVEL REPORT

Site: 201 Chesapeake

Date: 6/6/03

Square: Unit 3

Excavator(s): SG, JS, MT, CP

Level: B

Recorder: SG

Opening Elevations: NE .71

Closing Elevations: NE .76

NW .68

NW .83

Instrument Height: C .67

Instrument Height: C .78

.49 SE .55  
SW .91

.49 SE .70  
SW .90

Level Definition:

Munsell: 10YR/3/3 dark brown Texture: dry/silty/small amt. of sand

Soil description (inclusions, other comments):  
silty loam

Associated Features and Levels: Feature # 2 (mortar) on back + feature report

Level above: A  
Level below: C

Bag number: 4  
Artifacts: metal, mortar, brick, plastic, pocket knife

Interpretation: modern late 20th century; children's toys, candy wrapper [children's nursery on-site circa 1966]

Photographs: No pictures taken on bottom of this level / M. Palus Terminus post quem: modern architectural debris  
B/W Roll/Frames: of this level / M. Palus  
Color Roll/Frames: Soil samples:

ARCHAEOLOGY IN ANNAPOLIS  
LEVEL REPORT  
Page 2

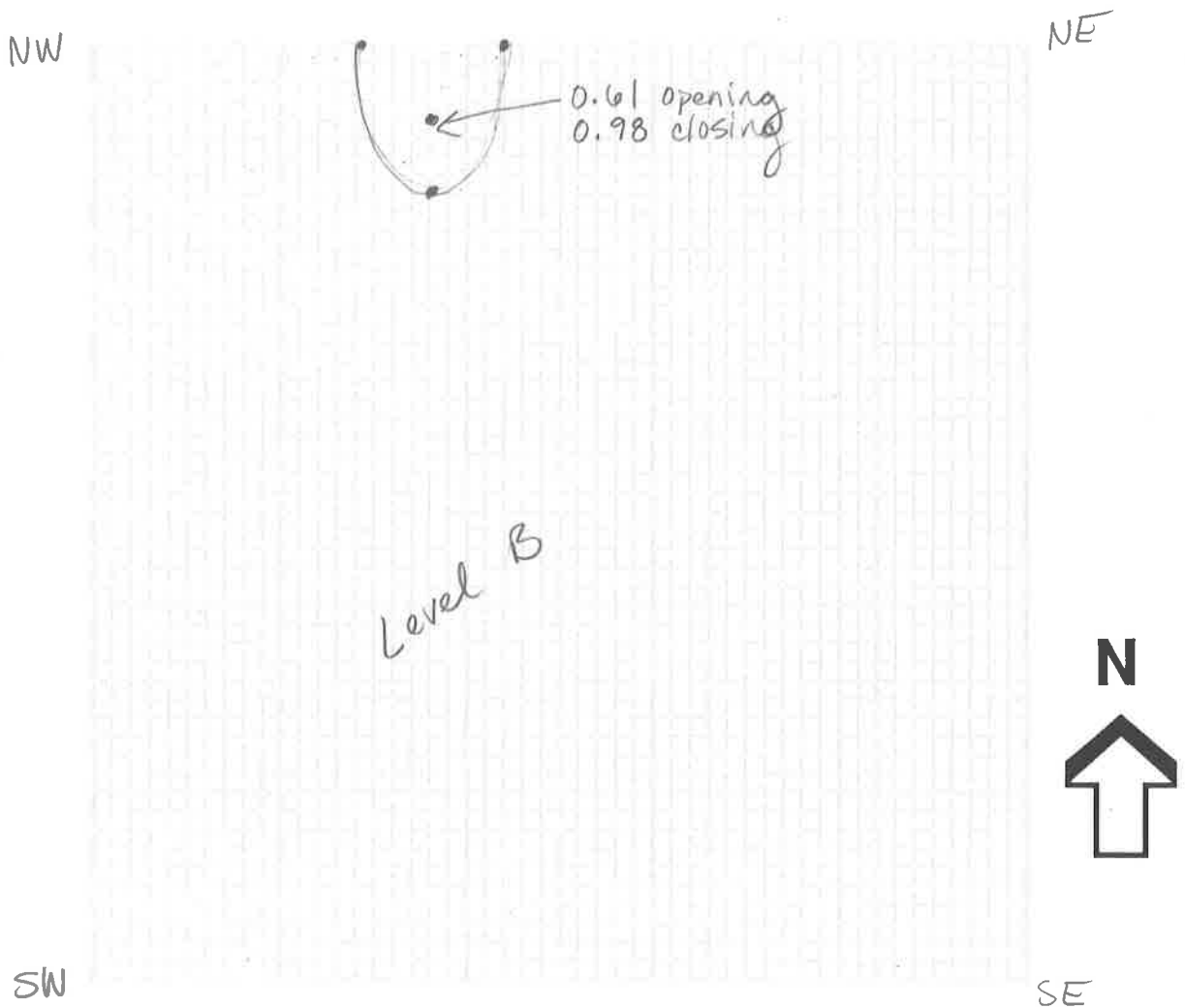
Site: 18AP101

Date: 6/6/03

Square: Unit 3

Excavator(s): SG, JS, CP, MT

Subject of drawing: Feature # 1 (Level B)



\* Level C changed

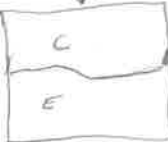
ARCHAEOLOGY IN ANNAPOLIS  
LEVEL REPORT

(18AP101)  
Site: 201 Chesapeake  
Square: Unit 3  
Level: C

Date: 6/10/03 - 6/11/03  
Excavator(s): SG, JS, MT, CP  
Recorder: SG

Opening Elevations: NE .76  
NW .83  
Instrument Height: C .78  
SE .70  
SW .90  
.49

Closing Elevations: NE .95  
NW .95  
Instrument Height: C .95  
SE 1.2  
SW 1.05  
.49



Level Definition:

Munsell: 7.5YR/3/2

Soil description (inclusions, other comments):

- Roots (Dark brown)

- Texture: • Clay loam (not extremely sticky)  
• Mushy + moist

Associated Features and Levels:

- Large region of hard material (coal/rock) in North half @ bottom of Level C
- Hard ash/coal deposit in NE quadrant

Bag number: 12

Artifacts:

- Pepsi bottle cap
- Plastic wrappers
- Plastic toy piece
- Coal
- Sleg
- Ash
- Ceramic (Earthenware/Delft?)
- Lots of rusty nails/rust pieces
- Walnuts
- Button
- Snaps (united car?)
- Porcelain
- Earthenware (Redware)
- Nail

Interpretation:

Modern ?

Level above: B  
Level below: D

SW corner was darker than the rest of level C [see drawing in back] - likely result of organic soil for present day garden which borders western wall. Dug that particular corner until the appearance of clay which matched the rest of site level.

Photographs:

B/W Roll/Frames: 500/8; 500/8/11  
Color Roll/Frames: 750/4.5; 1000/4.5

Terminus post quem: MODERN ARCHITECTURAL DEBRIS

Soil Samples:

ARCHAEOLOGY IN ANNAPOLIS  
LEVEL REPORT  
Page 2

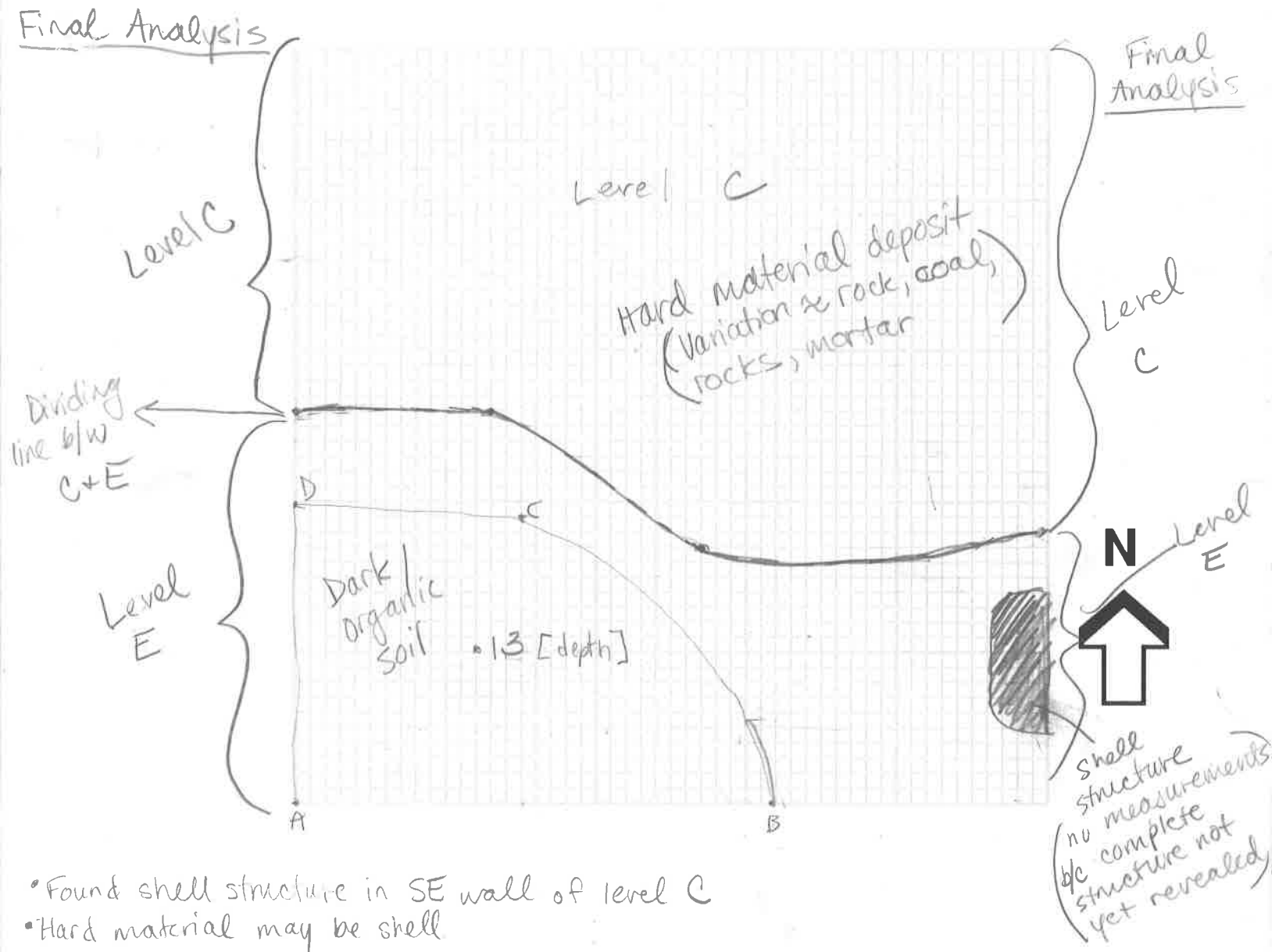
Site: 201 Chesapeake

Date: 6/12/03

Square: Unit 3

Excavator(s): MT, HP, JS, SG

Subject of drawing: Level C - SW corner - dark loam



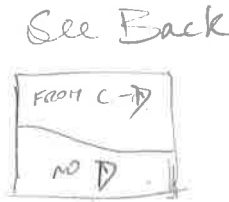
- Found shell structure in SE wall of level C
- Hard material may be shell

ARCHAEOLOGY IN ANNAPOLIS  
LEVEL REPORT

Site: 201 Chesapeake  
Square: Unit 3  
Level: D

Date: 6/10/03  
Excavator(s): SG, JS, MT  
Recorder: SG

Opening Elevations: NE .95  
NW .95  
Instrument Height: .49  
C ~~\_\_\_\_\_~~  
SE ~~\_\_\_\_\_~~  
SW ~~\_\_\_\_\_~~



Closing Elevations: NE 1.01  
NW 1.08  
Instrument Height: .49  
C 1.04  
SE 1.20  
SW 1.05

Level Definition:

Munsell: 10 YR 4/3 BROWN COLOID

Texture: VERY HARD, COMPACT SAND  
DEY SOIL

Soil description (inclusions, other comments):  
GRAVEL AND COAL

Associated Features and Levels: NO LEVEL D ON  
SOUTH SIDE

Level above: C  
Level below: E

Bag number: 17  
Artifacts: ASH, METAL

Interpretation: Modern, late 20th century

?  
INTERP?  
TPQ?  
look at artifacts  
if nec.

Photographs: 5 125-11 ?  
B/W Roll/Frames: 6 125-8/11 ?  
Color Roll/Frames: 29 250-45 ?  
30 350-4.0 ?  
row # 3  
row # 1

Terminus post quem:  
Soil Samples:

ARCHAEOLOGY IN ANNAPOLIS  
LEVEL REPORT  
Page 2


Site: 201 CHESAPENE

Date: 6/11/70

Square: UNIT 3

Excavator(s): \_\_\_\_\_  
\_\_\_\_\_

Subject of drawing: LEVEL D + LEVEL E



ARCHAEOLOGY IN ANNAPOLIS  
LEVEL REPORT

Site: 201 CHESAPEAKE

Date: 6/11/03

Square: UNIT 3

Excavator(s): CP, MT, JS

Level: E

Recorder: MT

Opening Elevations: NE 1.01

Closing Elevations: NE 1.28

Instrument Height: C 1.04

Instrument Height: C 1.44

0.49

SE 1.2

SW 1.05

\* Had to change datum b/c over weekend original 0.31 was knocked over

SE 1.3

SW 1.28

Level Definition:

Munsell: 10YR 4/4 dark yellowish brown

Texture: sandy clay

Soil description (inclusions, other comments):

wet, mostly clay, some sand

= Feature 6

Associated Features and Levels:

tabby matrix limestone w/ oyster shells - cuts across entire unit [E to W]

Level above: F

Level below: D

Bag number: 21

Artifacts: oyster shells, glass, charcoal, occasional bottle cap, some corroded metal next to tabby

Interpretation:

oyster shells came from tabby - some of the artifacts located directly outside the perimeter of tabby. very few artifacts on inside; potential contrast between artifacts disposed of inside vs outside of structure.

Photographs:

B/W Roll/Frames: ←

Color Roll/Frames: 250/8/11, 500/5.6

350/4.5; 500/4

Terminus post quem: Modern

Soil Samples: 10YR 4/4 dark yellowish brown

ARCHAEOLOGY IN ANNAPOLIS  
LEVEL REPORT  
Page 2

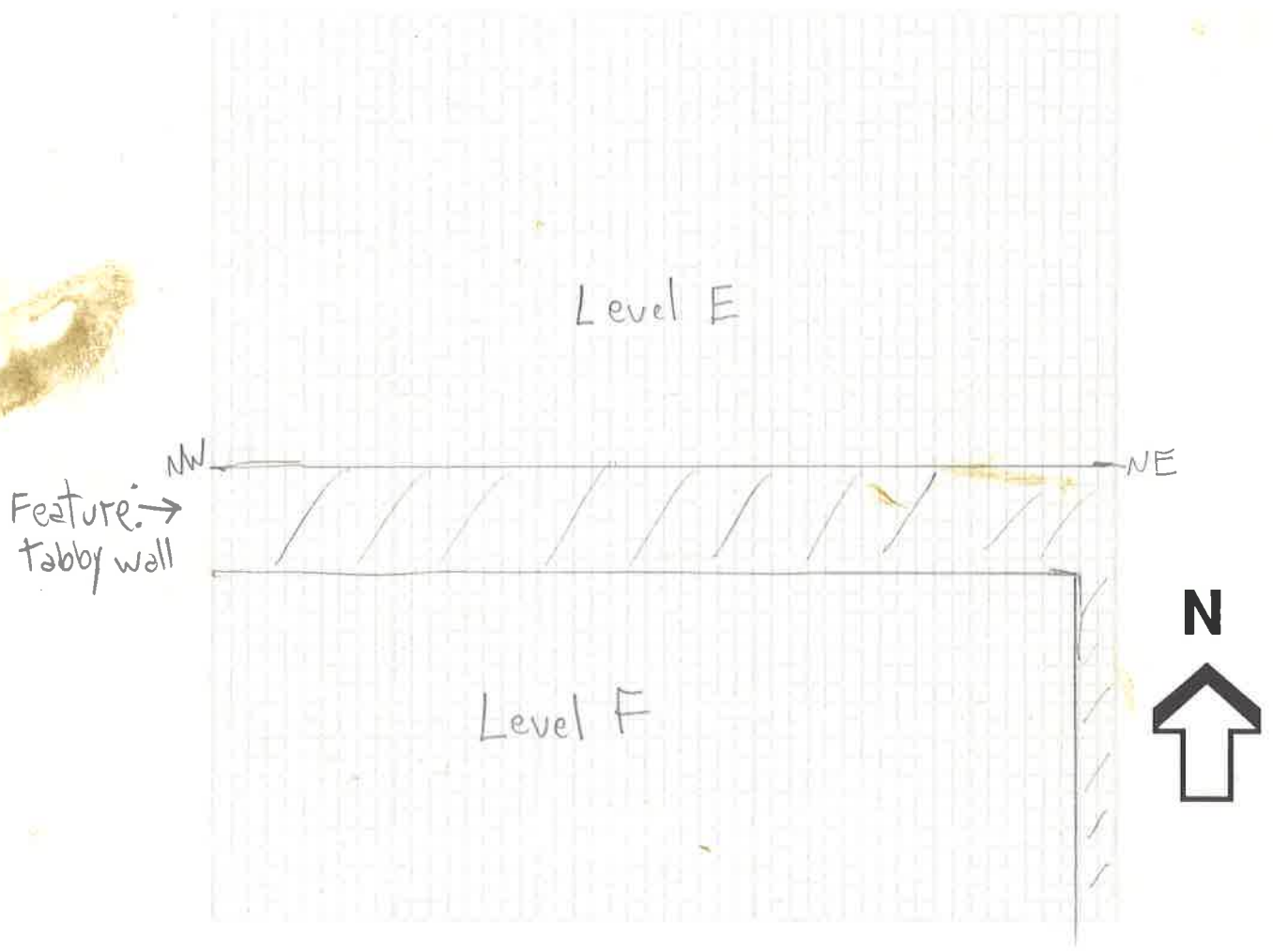
Site: 201 Chesapeake

Date: 6/11/03

Square: Unit 3

Excavator(s): SG, MT, JS,  
\_\_\_\_\_

Subject of drawing: Level E



ARCHAEOLOGY IN ANNAPOLIS  
LEVEL REPORT

Site: 201 CHESAPEAKE

Date: 6.12.03

Square: UNIT 3

Excavator(s): JB, SG, JT

Level: F

Recorder: JB

Opening Elevations: NE 1.36

Closing Elevations: NE 1.72

NW 1.37

NW 1.70

Instrument Height: C 1.36

Instrument Height: C 2.24

SE 1.29

SE 1.91

.31

SW 1.27

.31

SW 1.27

Level Definition:

Munsell: 10YR 4/3

Texture: SANDY, CLAY LOAM

Soil description (inclusions, other comments):

WET, MOIST, LITTERED WITH LIGHTER CLAY

Associated Features and Levels:

BOUND ON N + E BY FEAT. G, SEPERATED FROM LEVEL E

Level above: E

Level below: G

Bag number: 24

Artifacts:

Brown bodied salt glazed stoneware looked like pipe

REDWARE, METAL SCREWS AND BOLTS

Interpretation:

MODIFIED CLAY WITH DEMOLITION FRAGMENTS

Photographs:

B/W Roll/Frames: 6/ 7+8 / 6/ 16+17

Color Roll/Frames: 5/ 11+12 / 5/ 19+20

Terminus post quem:

Soil Samples:

ARCHAEOLOGY IN ANNAPOLIS  
LEVEL REPORT  
Page 2

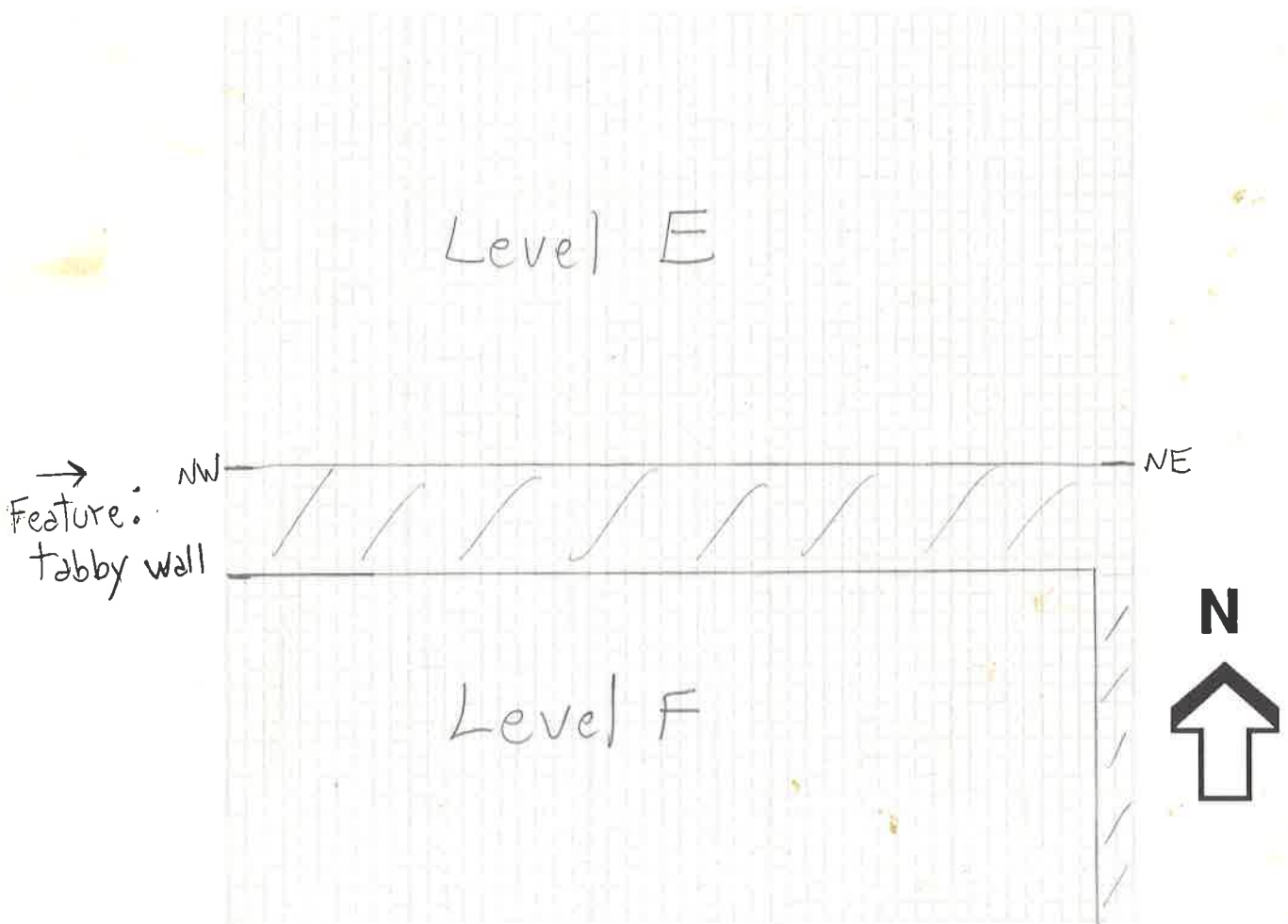
Site: 201 Chesapeake

Date: 6/12/03

Square: Unit 3

Excavator(s): SG, MT, JS

Subject of drawing: Level F



ARCHAEOLOGY IN ANNAPOLIS  
LEVEL REPORT

Site: 18AP101

Date: 6/24/03

Square: Unit 3

Excavator(s): SG, CP, MT, JS

Level: G

NORTH SIDE OF TABBY WALL

Recorder: SG, JS (10/25/03)  
LH (7/10/03)

Opening Elevations: NE 1.28

Closing Elevations: NE 2.05

NW 1.32

NW 2.2

Instrument Height: C 1.44

Instrument Height: C 2.15

SE 1.3

SE 2

.31 SW 1.28

.31 SW 2.05

Level Definition:

Munsell: 10YR, 4/4 (dark yellowish brown) Texture: Sandy loam

Soil description (inclusions, other comments):

sandy, lots of rusty metal, a lot of burned material

Associated Features and Levels:

Tabby spillover feature 10

Level above: E

Level below: X

TO BE NEW LEVEL - LEVEL DESIGNATIONS WILL NOT MATCH LEVELS ON SOUTH SIDE OF TABBY WALL

Bag number: 42

Artifacts: rusty nails  
coal  
burned materials

Interpretation: was mid-level E which we stopped to dig feature 10, will now arbitrarily call Level G.

Photographs:

B/W Roll/Frames: 6 / 7+8  
Color Roll/Frames: 5 / 11+12

Terminus post quem:

Soil Samples:

ARCHAEOLOGY IN ANNAPOLIS  
LEVEL REPORT  
Page 2

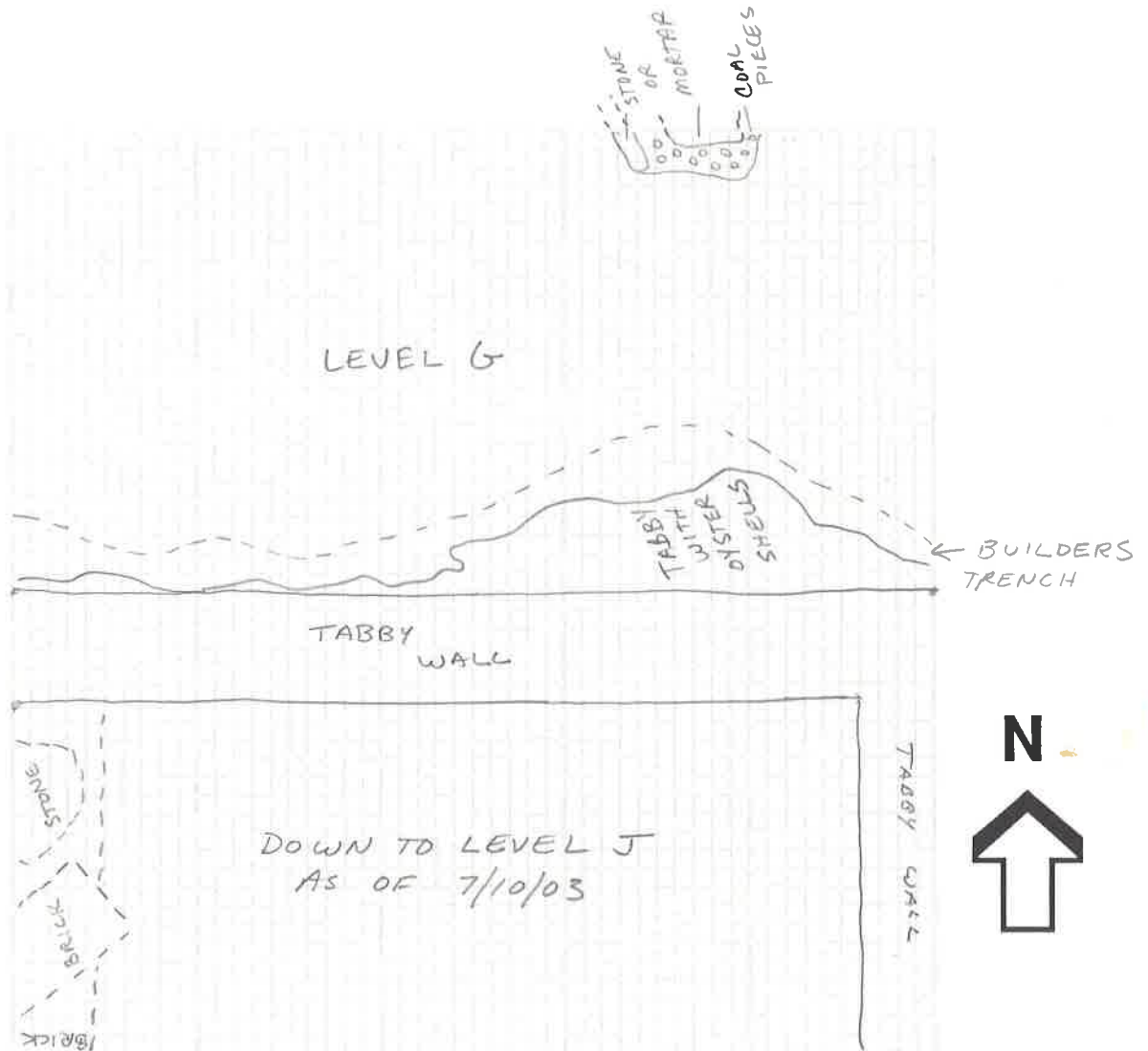
Site: 18 AP 101 201 CHESAPEAKE

Date: 7/10/03

Square: UNIT 5

Excavator(s): AB LA

Subject of drawing: LEVEL G - NORTH SIDE OF TABBY WALL



ARCHAEOLOGY IN ANNAPOLIS  
LEVEL REPORT

Site: 18 AP 101 201 CHESAPEAKE

Date: 6/25/03

Square: UNIT 3

Excavator(s): MT, CP, JS, SG, MC, VB, AB

Level: H

Recorder: MT/MC

Opening Elevations: NE 1.72  
NW 1.70  
Instrument Height: C 2.24  
SE 1.91  
.31 SW 1.27

Closing Elevations: NE 2.7  
NW 2.9  
Instrument Height: C 2.84  
SE 2.95  
.31 SW 2.87

Level Definition:

Munsell: 10YR 3/4 DR BDN

Texture: SANDY CLAY w/ COAL ASH

Soil description (inclusions, other comments):

DEMOLISHED PIECES INCLUDE <sup>large</sup> SHELL, MORTAR  
AND COAL, bone

Associated Features and Levels:

Tabby Wall

Level above: F  
Level below:

Bag number: 46

Artifacts: Lots of large bones (cow/pig) and many pieces of glass incl. some decorative glassware (vase) & part of a large Fairfield (mustard - mayo?) bottle.

Interpretation: Lots of coal - perhaps a coal/ash dump.

\* Arbitrarily closed due to depth <sup>(over 1st. from last level).</sup>

Photographs:

B/W Roll/Frames:  
Color Roll/Frames:

Terminus post quem: 1920's+(?)

Soil Samples: N/A



ARCHAEOLOGY IN ANNAPOLIS  
LEVEL REPORT

Site: 18AP101 201 Chesapeake

Date: 6/28/03

Square: UNIT 3

Excavator(s): MC

Level: I

Recorder: MC

Opening Elevations: NE 2.7

Closing Elevations: NE 4.13

NW 2.9

NW 4.20

Instrument Height: C 2.84

Instrument Height: C 4.10

SE 2.95

SE 3.99

SW 2.87

SW 4.25

.31

.3

Level Definition:

Munsell: 4/4 olive brown

Texture: Coal ash inclusions w/ sandy clay

Soil description (inclusions, other comments):

Coal, ash, shell w/ sandy clay

Associated Features and Levels:

Feature #6 - Wall

Level above: H

Level below: I

Bag number: 53

Artifacts: Shell, Brick, Mortar, Small pieces of glass

UPPER PORTION OF A GLASS JAR WITH A GLASS LID THAT SIMPLY SAT ON TOP OF FINISH. ALSO A CORRODED PIECE OF DEBRIS (SAG?) THAT IS LEFT WITH A PARTIAL IMPRESSION OF THE FINISH ON THE JAR.

Interpretation: BROKEN JAR IS MOST SIGNIFICANT, ALSO GLASS BOTTOM WITH MAKER'S MARK (HAZEL ATLAS). OTHERWISE, HEAVY COAL/ASH, OYSTER SHELL, SEVERAL BRICKS, ARCHITECTURAL DEBRIS. H

Photographs:

B/W Roll/Frames:

Color Roll/Frames:

Terminus post quem:

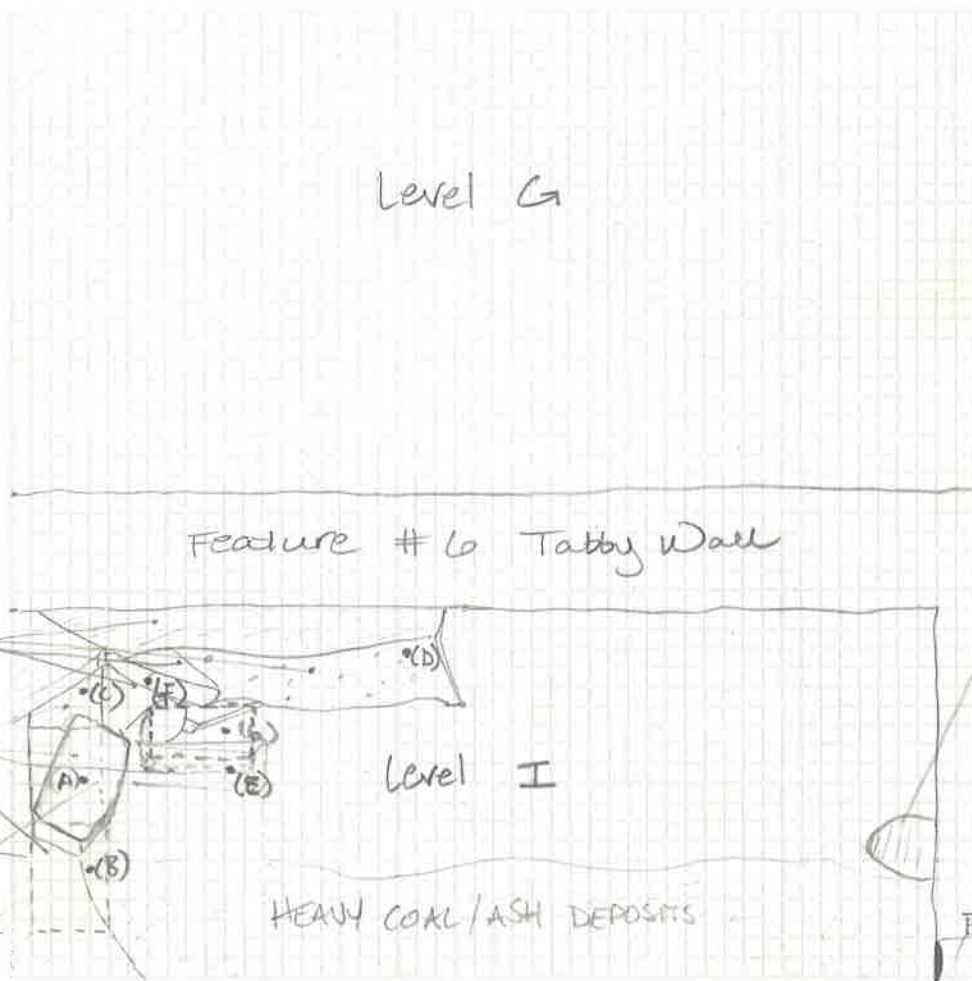
Soil Samples:

**ARCHAEOLOGY IN ANNAPOLIS  
LEVEL REPORT  
Page 2**

Site: 18API101 201 Chesapeake Date: \_\_\_\_\_

Square: \_\_\_\_\_ Excavator(s): \_\_\_\_\_

Subject of drawing: \_\_\_\_\_



- (A) 2.24
- (B) 2.78
- (C) 2.95
- (D) 2.90
- (E) 3.07
- (F) 3.00
- (6)

TABBY MORTAR  
BRICK DEBRIS

BRICK

DASHED LINES

INDICATE UNDERLYING  
BRICKS STACKED AS SOME  
SORT OF PARTITION.

-UB

DISINTEGRATED  
METAL CAN



Pipe 9.8' →

ARCHAEOLOGY IN ANNAPOLIS  
LEVEL REPORT

Site: 18AP101 Z01 CHESAPEAKE

Date: 7.8.03

Square: 3

Excavator(s): JB MP

Level: J

Recorder: JB MP

Opening Elevations: NE 4.13  
NW 4.20  
Instrument Height: C 4.10  
.3 SE 3.99  
SW 4.25

Closing Elevations: NE 5.24  
NW 5.05  
Instrument Height: C 4.87  
0.3' SE 5.18  
SW 4.85

Level Definition:

Munsell: 10YR 3/2

Texture:

Soil description (inclusions, other comments): VERY LOOSE, HEAVY COAL/ASH DEPOSITS  
UNIFORM IN ITS DIVERSE CHARACTERISTICS, VERY DARK, BRANISH BROWN  
???

↑  
End of file  
as of 7/31  
KIL. discontinued

Associated Features and Levels: 6

Level above: I  
Level below:

Bag number: 59

Artifacts: PATENT MEDICINE BOTTLE, BALL'S MASON JAR FRAG

Interpretation:

Coal ash fill w/in concrete level feature  
— Last level excavated w/in feature — at the very bottom level J  
w/void seems to give way to another layer, organic  
Soil w/ wood, grass, bone, raspberry or strawberry seeds  
preserved — resembles peaty deposits.

Photographs:  
B/W Roll/Frames:  
Color Roll/Frames:

Terminus post quem: 1913-1921  
Soil Samples: APL

ARCHAEOLOGY IN ANNAPOLIS  
LEVEL REPORT  
Page 2

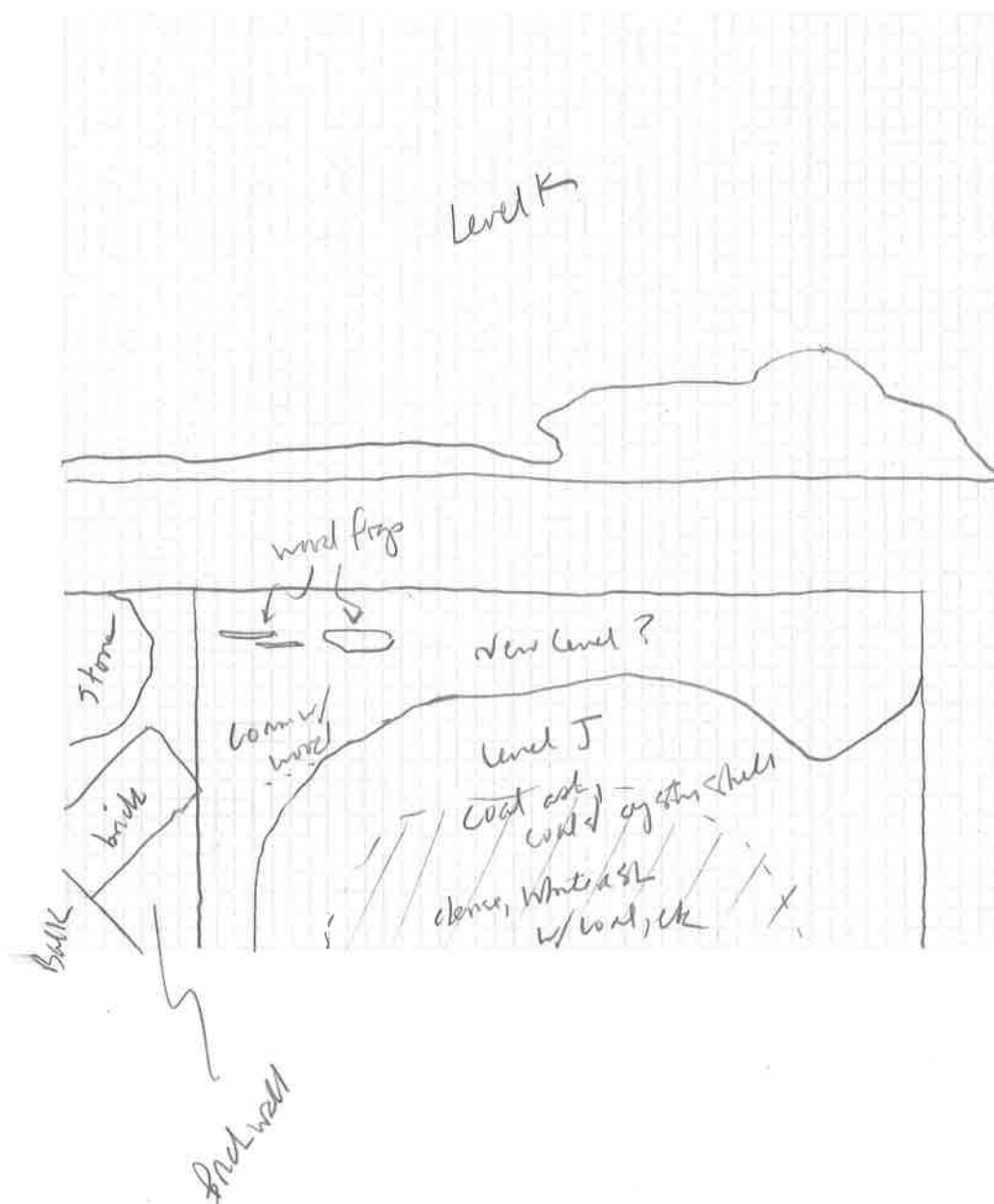
Site: 18AP101

Date: 7.8.03

Square: 3

Excavator(s): JB

Subject of drawing: LEVEL J



ARCHAEOLOGY IN ANNAPOLIS  
LEVEL REPORT

Site: 18AP101

Date: 7-11-03

Square: 3

Excavator(s): AB, LHH

Level: K

Recorder: AB/mp

*Form abandoned by*

Opening Elevations: NE 2.05  
NW 2.20  
Instrument Height: C 2.15  
31 SE 2.0  
SW 2.05

Closing Elevations: NE 2.35  
NW 2.40  
Instrument Height: C 2.35  
SE 2.25  
SW 2.40

Level Definition:

Munsell: 10YR 4/6

Texture: sandy clay

Soil description (inclusions, other comments):  
dark yellowish brown

Associated Features and Levels:

Level above: G  
Level below: —

Bag number:  
Artifacts:

Interpretation:  
Subsoil & dam

Photographs:  
B/W Roll/Frames:  
Color Roll/Frames:

Terminus post quem:  
Soil Samples:

ARCHAEOLOGY IN ANNAPOLIS  
LEVEL REPORT  
Page 2

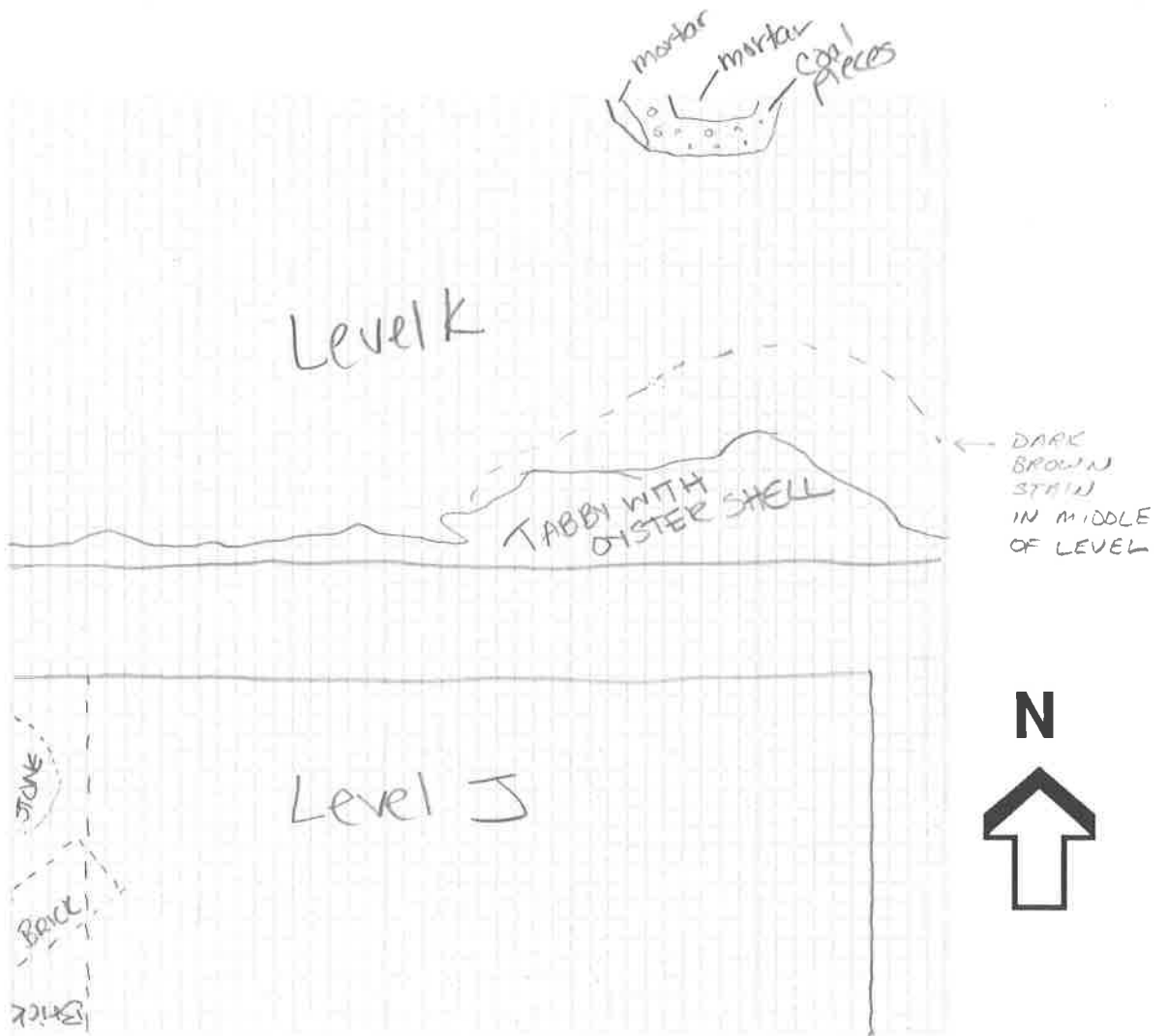
Site: 18AP101

Date: 7-11-03

Square: Unit 3

Excavator(s): AB, LH

Subject of drawing: Level K



**ARCHAEOLOGY IN ANNAPOLIS  
FEATURE REPORT**

18AP101

Site: 201 Chesapeake  
 Square: Unit 3  
 Feature: 1  
 Level w/in feature: Level B  
 Elevations (top):  
 NE \_\_\_\_\_  
 NW \_\_\_\_\_  
 Instrument Height: C  
 SE \_\_\_\_\_  
 SW \_\_\_\_\_  
.49

Date: 6/6/03  
 Excavator(s): SG, JS, CP, MT  
 Recorder: SG  
 Elevations (bottom):  
 NE \_\_\_\_\_  
 NW \_\_\_\_\_  
 Instrument Height: C  
 SE \_\_\_\_\_  
 SW \_\_\_\_\_  
0.49

center: .61 opening  
 .98 closing

**Feature Description:**

Munsell: 7.5 YR / 2/8 8/2

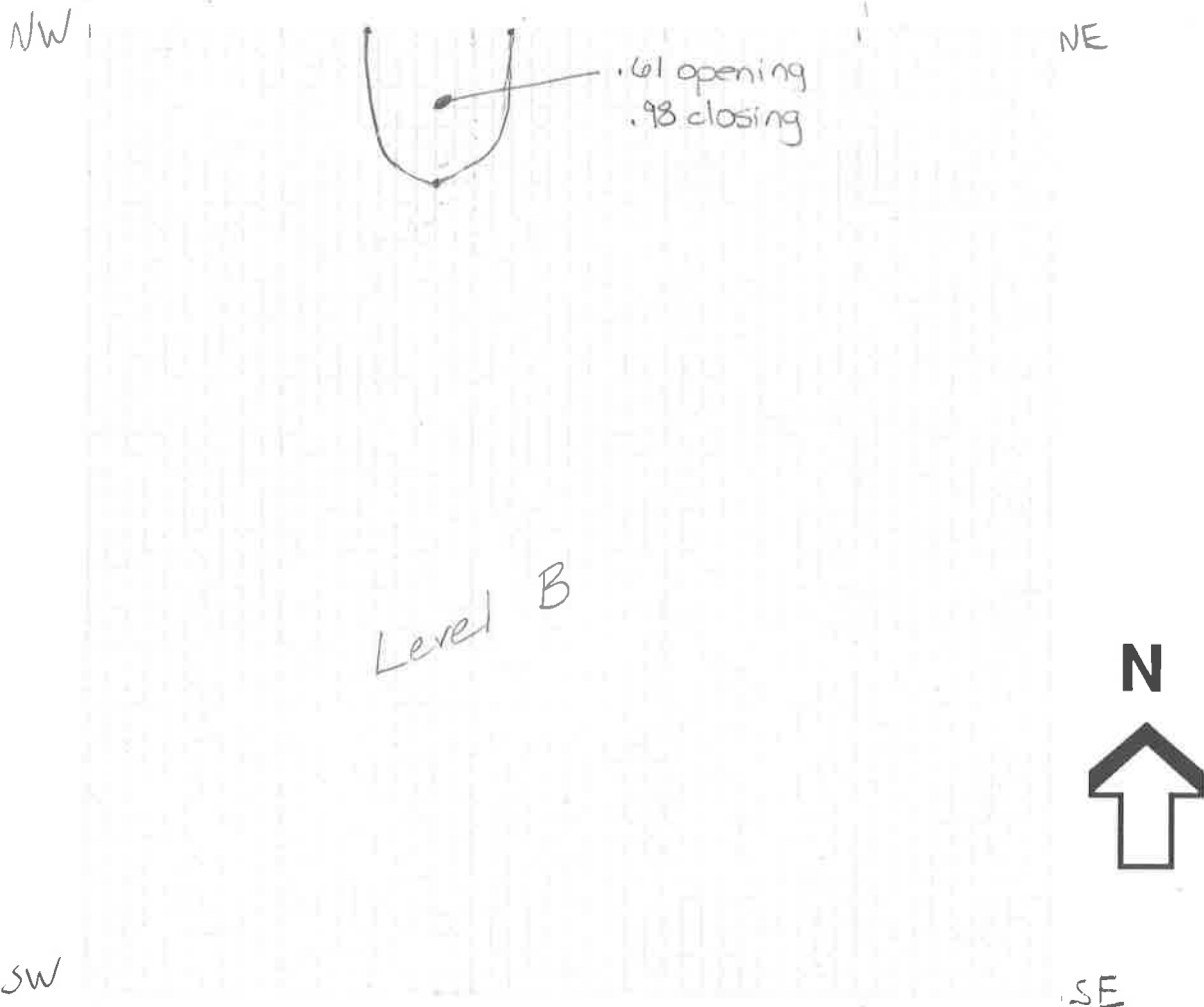
Soil texture: mortar/concrete;  
 dark loamy soil

Soil description (inclusions, other comments):  
mortar and soil

Bag number: 7

Artifacts: only mortar

Interpretation: mortar sticking out of N. wall  
 situated in level B



Photographs: B/W Roll/Frames: 2 → 2 shots [shot 7: 500/5.6]; [shot 8: 350/8] Terminus post quem: modern architectural  
 Color Roll/Frames: 1 → 2 shots 500/4.5; 350/5.6 Cross section? Drawing #: \_\_\_\_\_  
 shot 7 shot 8

# HISTORIC ANNAPOLIS ARCHAEOLOGY PROJECT FEATURE REPORT

Site: 201 Chesapeake  
 Square: Unit 3  
 Feature: #6

Date: 6/11/03  
 Excavator(s): CP, JS, MT

Stratum (or strata): \_\_\_\_\_

Elevation (at top): NE 1.11  
 NW 1.44  
 Measurement: C 1.36  
 B.S. (tape)  SE 1.74  
 B.D. (transit)  SW \_\_\_\_\_

← ?  
 indicates where these  
 measurements were  
 taken on map  
 below

Elevation (at bottom): NE \_\_\_\_\_  
 NW \_\_\_\_\_  
 Measurement: C N/A  
 B.S. (tape)  SE \_\_\_\_\_  
 B.D. (transit)  SW \_\_\_\_\_


Feature Description:  
 Tabby mortar - limestone mi  
 smooth on one side.

prob. portland  
 cement mixed w/  
 oyster shells

Artifacts (diagnostic):  
 none - just wall

Interpretative Comments:  
 too early to know what  
 bldg. was used for

bldg  
 one  
1913 Sanborne  
 terminus post quem



Scale: 1/10 foot  
 Photographs: B + W  Color  Cross-Section: Yes  No

Recorder: \_\_\_\_\_  
 Checked: \_\_\_\_\_

250/8/11 : 500/5.6 250/4 5: 500/4

**ARCHAEOLOGY IN ANNAPOLIS  
FEATURE REPORT**

Site: 201 Chesapeake  
 Square: Unit 3  
 Feature: 10  
 Level w/in feature: E  
 Elevations (top): NE 1.44  
                           NW 1.37  
 Instrument Height: C 1.43  
                           SE 1.44  
                           SW 1.37  
.31

Date: 6/18/03  
 Excavator(s): SG, JS, MT, CP  
 Recorder: SG  
 Elevations (bottom): NE 1.72  
                           NW 1.90  
 Instrument Height: C 1.97  
                           SE 1.83  
                           SW 1.80  
.31

**Feature Description:**

Munsell: 10YR 5/8 yellowish brown, Soil texture: clay loam

Soil description (inclusions, other comments):  
light clay  
10YR 3/4 dark yellowish brown

Bag number: 34

**Artifacts:**

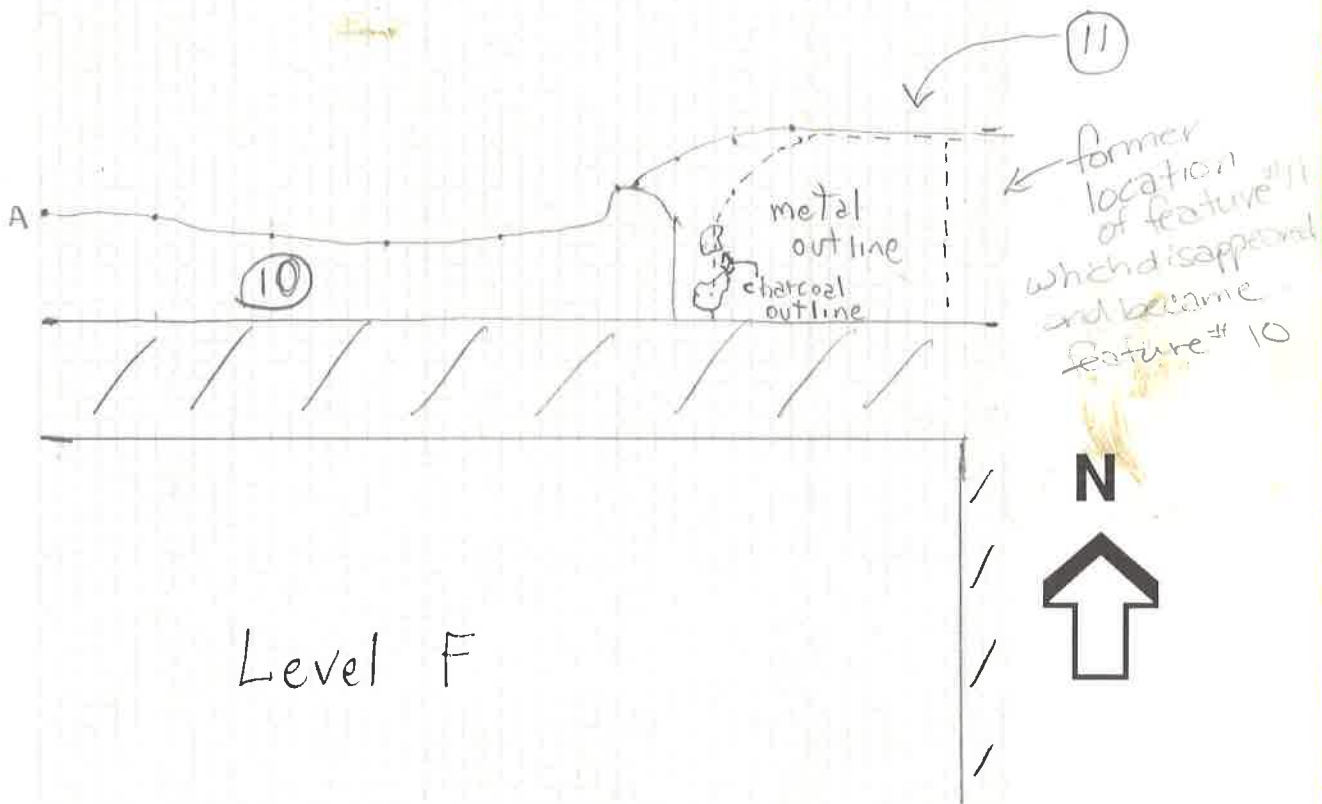
nails, coal, base tabby mortar

**Interpretation:**

Thought there was a feature 11 which disappeared. We then thought there was a feature #11B, which was found throughout feature #10 so 11B was decided it was all still feature 10. We have been finding the tabby mortar throughout feature 10 could be spill over from original pairing of wall.

Level E

\*see sketch in notebook of mortar spill over



Level F

Photographs: B/W Roll/Frames: 6/7+8  
 Color Roll/Frames: 5/11+12

Terminus post quem: modern  
 Cross section? Drawing #:

# Feature 10 cont. ARCHAEOLOGY IN ANNAPOLIS FEATURE REPORT

Site: 201 Chesapeake  
 Square: Unit 3  
 Feature: 10  
 Level w/in feature: E  
 Elevations (top): NE \_\_\_\_\_  
 NW \_\_\_\_\_  
 Instrument Height: C .82  
.31 SE 1.63  
 SW 1.95

Date: 6/24/03  
 Excavator(s): SG, JS, MT, CP  
 Recorder: \_\_\_\_\_  
 Elevations (bottom): 1 NE 1.68  
 2 NW 1.76  
 Instrument Height: 3 1.65  
.31 4 SE 1.68  
 5 SW 1.66  
 6 1.54

elevations  
for  
tabby  
"spill over"

**Feature Description:**

Munsell: 10YR 5/8 yellowish brown

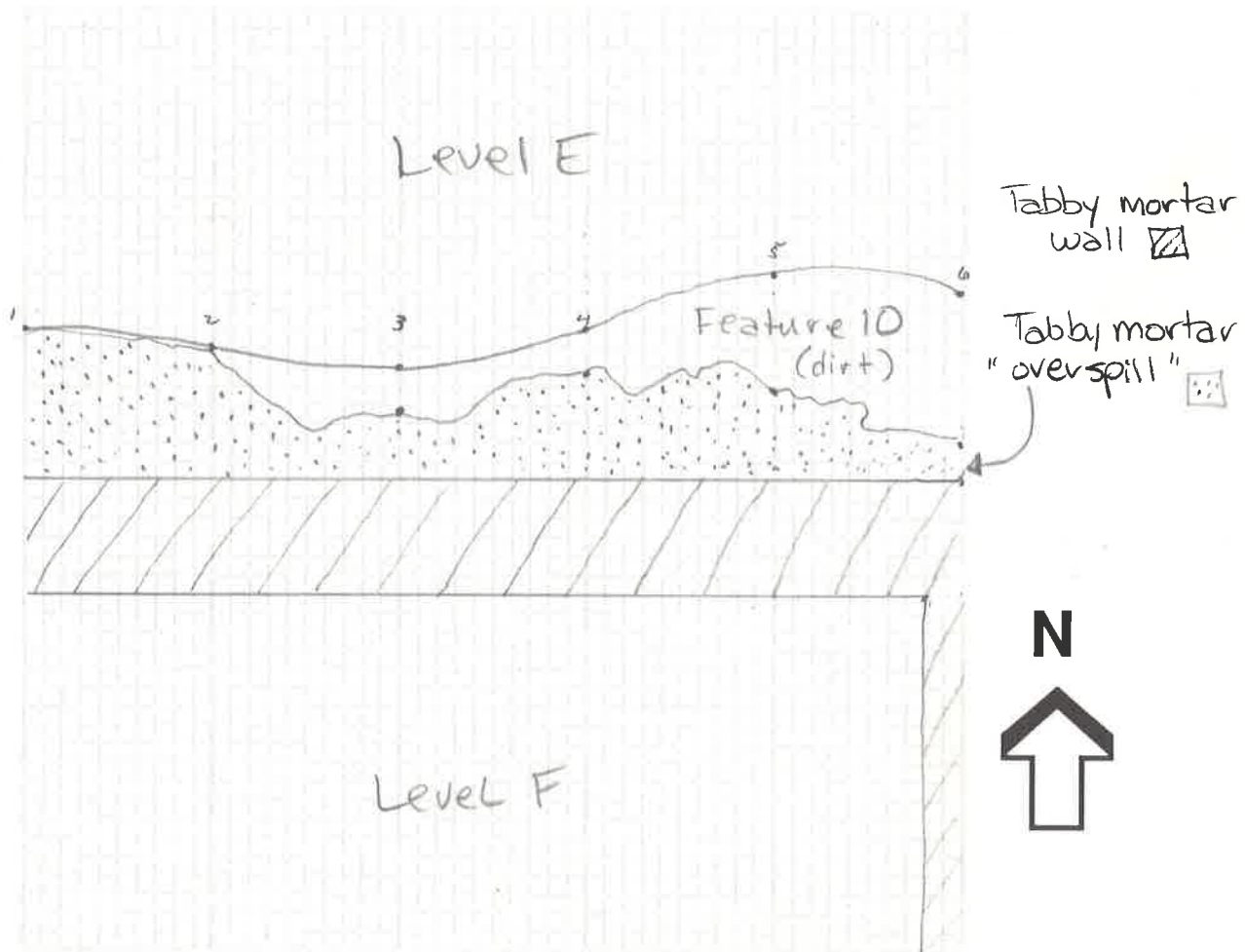
Soil texture: clay loam

Soil description (inclusions, other comments):

Bag number: 34

Artifacts: nails, coal, loose tabby mortar

Interpretation: After digging feature 10, uncovered what appeared to be spill over from the building of the tabby wall



Photographs: B/W Roll/Frames: 6 / 7+8  
 Color Roll/Frames: 5 / 11+12

Terminus post quem: modern  
 Cross section? Drawing #:

**ARCHAEOLOGY IN ANNAPOLIS  
FEATURE REPORT**

Site: 201 Chesapeake  
 Square: Unit 3  
 Feature: 11  
 Level w/in feature: E  
 Elevations (top): NE 1.33  
                           NW 1.42  
 Instrument Height: C 1.34  
                           SE 1.29  
                           SW 1.35  
.31

Date: 6/18/03  
 Excavator(s): SG, CP, JS, MT  
 Recorder: SG  
 Elevations (bottom): NE 1.44  
                           NW 1.41  
 Instrument Height: C 1.58  
                           SE 1.44  
                           SW 1.35  
.31

**Feature Description:**

Munsell: ① 10YR/2/1 black [charcoal] Soil texture:  
 ② 2.5 YR 3/4 dark reddish brown [rusty metal]; ③ 7.5 YR 3/2 dark brown  
 Soil description (inclusions, other comments):  
 ④ 10YR 4/6 dark yellowish brown


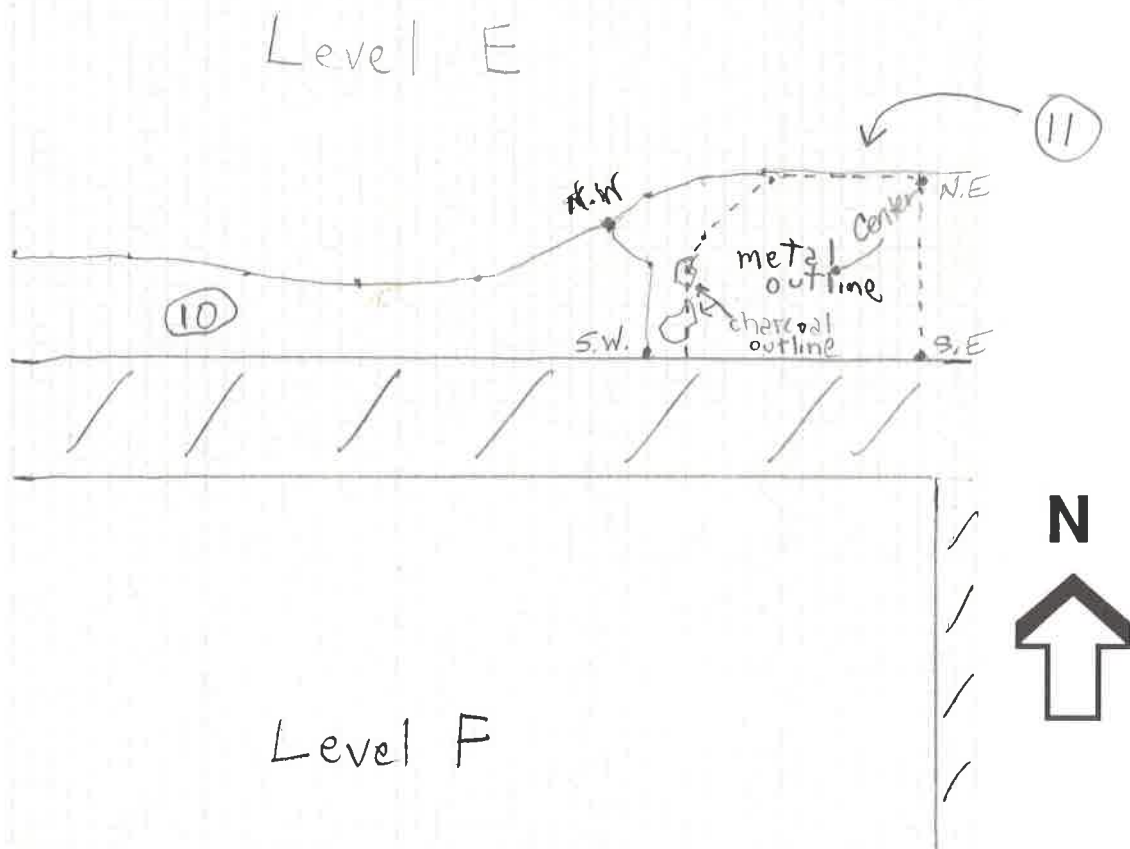
Bag number: 35

Artifacts: Burnt wood, coal, rust, metal

Munsell #1-3: located within metal outline  
 #4: outside of metal outline area

**Interpretation:**

close-up of injured area  
 injured largeworm  
 worm was sent to hospital, but sadly did not make it.  
 ②

Photographs: B/W Roll/Frames:  
 Color Roll/Frames:

Terminus post quem: N/A  
 Cross section? Drawing #:

**ARCHAEOLOGY IN ANNAPOLIS  
FEATURE REPORT**

Site: 18AP101 201 Chesapeake Ave  
 Square: UNIT 3  
 Feature: 19  
 Level w/in feature:       
 Elevations (top): NE 2.25  
                           NW 2.40  
 Instrument Height: C 2.24  
                           SE       
                           SW       
0.30

Date: 8-12-2003  
 Excavator(s): MFP  
 Recorder: MFP  
 Elevations (bottom): NE       
                           NW       
 Instrument Height: C       
                           SE       
                           SW     

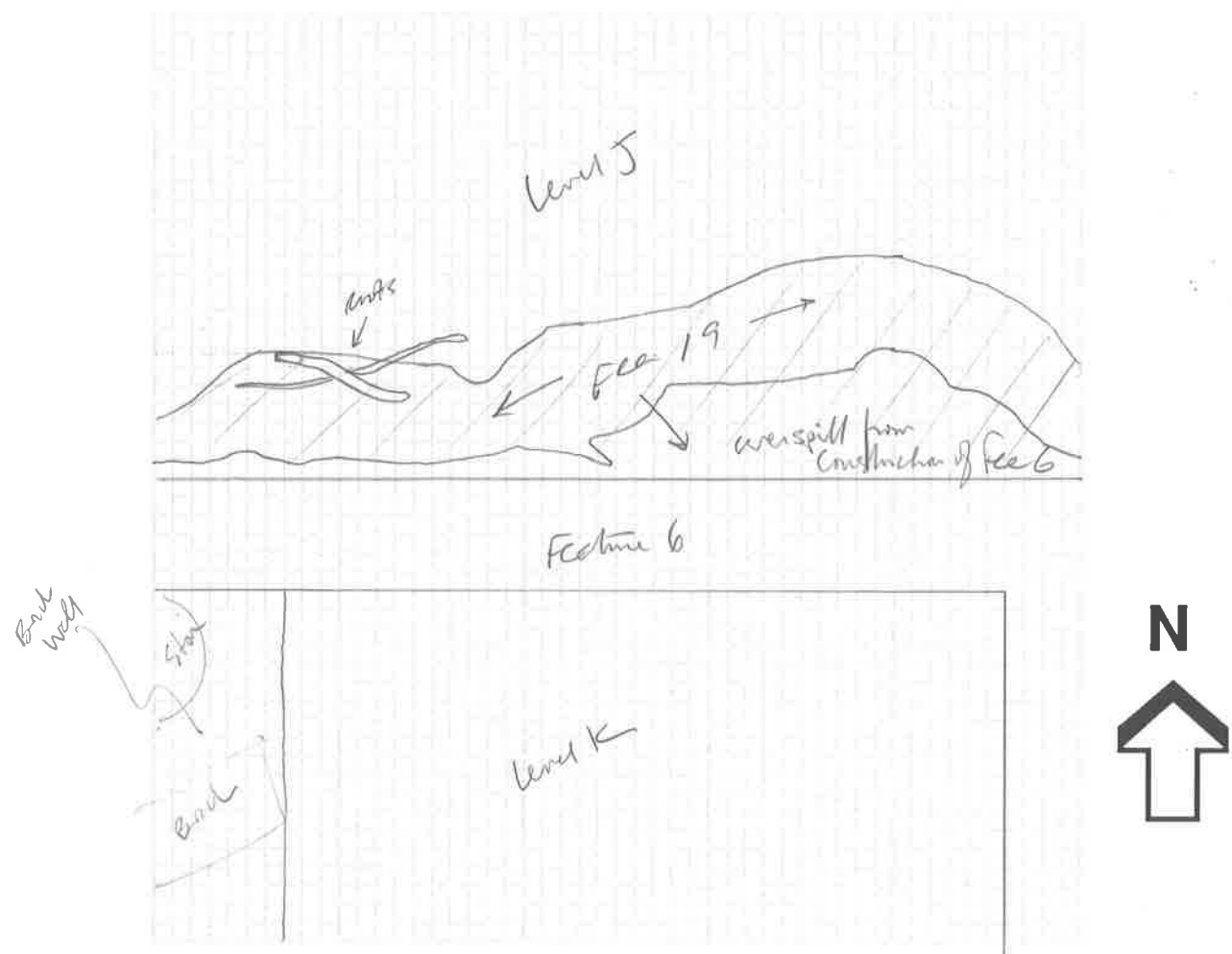
Feature Description:  
 Munsell: 10 YR 5/3 brown

Soil texture: Sandy silty loam *not expanded*  
*(a very sandy loam)*  
*prob continuation of builder's trench*  
*feature above*

Soil description (inclusions, other comments):

Bag number:  
 Artifacts: No collections

Interpretation: Builder's trench *(ca. 1913-1921)*  
for well feature - noted on last day during  
photographing, not expanded



Photographs: B/W Roll/Frames:  
 Color Roll/Frames:

Terminus post quem:  
 Cross section? Drawing #:

ARCHAEOLOGY IN ANNAPOLIS  
LEVEL REPORT

Site: (18A701) 201 Chesapeake

Date: 06/18/03

Square: Unit #4

Excavator(s): CR

Level: Level A/Sod

Recorder: CR

Opening Elevations: NE 0.22  
NW 0.33  
Instrument Height: C 0.30  
0.41 SE 0.25  
SW 0.36

Closing Elevations: NE 1.59  
NW 1.59  
Instrument Height: C 1.66  
SE 1.54  
SW 1.63

Level Definition: Level A/Sod

Munsell: 2.5YR 3/2

Texture: Sandy loam

Soil description (inclusions, other comments):  
many little roots, very moist

Associated Features and Levels:

None

Level above: none

Level below: B

Bag number: 30

Artifacts: glass, tile, coal, plastic,  
metal (very few of each), piece  
of a toy

Interpretation:

Modern

Photographs:

B/W Roll/Frames:

Color Roll/Frames:

Closing: Roll 5 shot: 5 - 125 4,5  
6 - 160 4,3  
Roll 6 shot: 1 - 125 8/11  
2 - 125 11

Terminus post quem: modern

Soil Samples: none

ARCHAEOLOGY IN ANNAPOLIS  
LEVEL REPORT

Site: 18AP101

Date: 6/21/03

Square: 4

Excavator(s): MM, GA, LH

Level: B

Recorder: MM

Opening Elevations: NE .59

Closing Elevations: NE 1.28

NW .59

NW 1.37

Instrument Height: C .66

Instrument Height: C 1.35

.37 SE .54

SE 1.22

SW .63

SW 1.31

Level Definition: B

Munsell: 10YR 7/2 very dark brown Texture: silty loam

Soil description (inclusions, other comments):

Associated Features and Levels:

Feature 14 at bottom

Level above: A/sd

Level below: C

Bag number: 39

Artifacts:

Coal, glass, nails, small pottery pieces

Interpretation:

Modern

Photographs:

B/W Roll/Frames:

Color Roll/Frames:

Terminus post quem:

Soil Samples: none

ARCHAEOLOGY IN ANNAPOLIS  
LEVEL REPORT  
Page 2

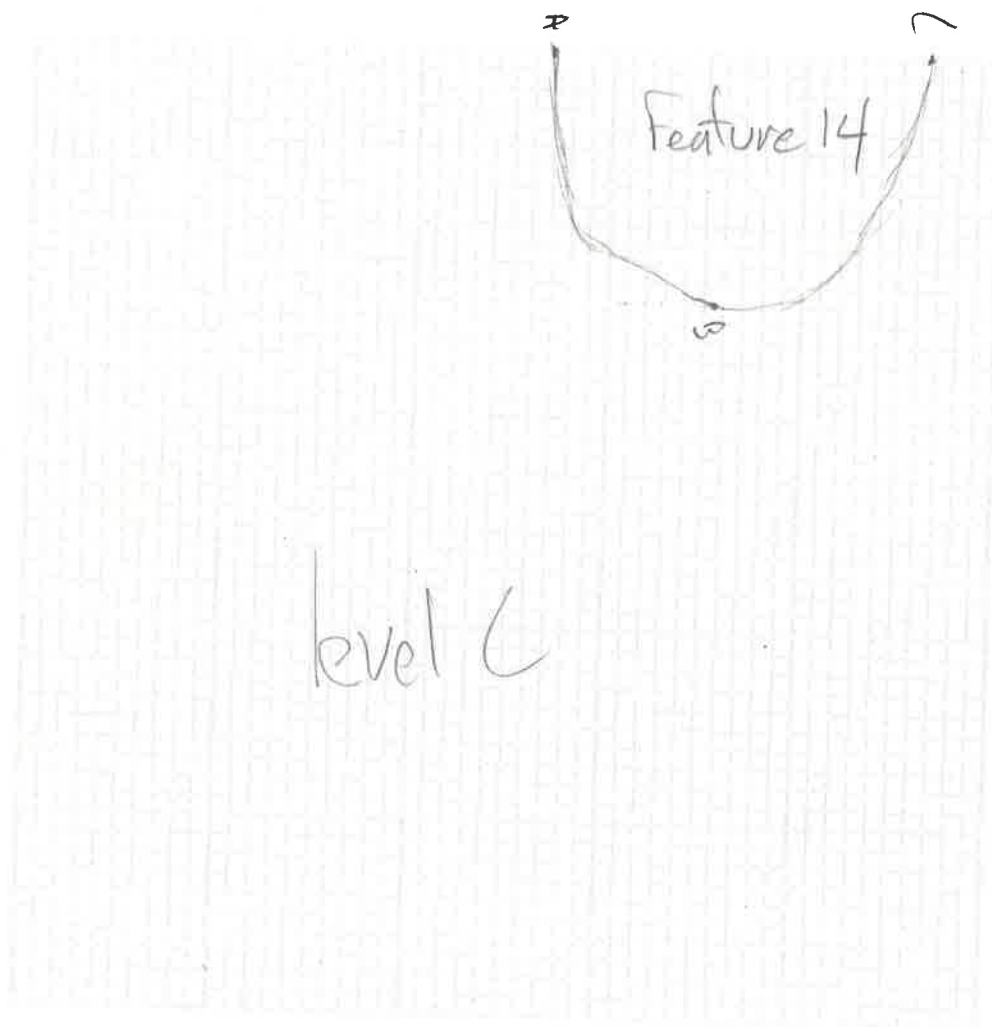
Site: 18AP101

Date: 6-26-03

Square: 41

Excavator(s): CH MM

Subject of drawing: Bottom of level B, top of C, top of feature 14



ARCHAEOLOGY IN ANNAPOLIS  
LEVEL REPORT

Site: 18AP101

Date: 06/2/03

Square: Unit 4

Excavator(s): MC

Level: C

Recorder: CR

Opening Elevations: NE 1.29  
NW 1.39  
Instrument Height: C 1.85  
SE 1.22  
SW 1.31

Closing Elevations: NE 2.01  
NW 2.06  
Instrument Height: C 2.06  
SE 2.06  
SW 2.06

Level Definition: C

Munsell: 10YR 4/6 dark yellowish brown

Texture: Sandy loam

Soil description (inclusions, other comments):

feat #16, 14 + 14B

Associated Features and Levels:

Feature 14

Level above: B

Level below:

Bag number: 48

Artifacts:

tiny amount of coal + about 4 oyster shell, a couple pieces of mortar + few nails (nails found towards the Western wall)

Interpretation:

We have reached subsoil + our final level; the absence of artifacts + the abundance of clay inclusions seems to identify the level as transition to subsoil.

Photographs:

B/W Roll/Frames:

Color Roll/Frames:

Terminus post quem:

Soil Samples: None

ARCHAEOLOGY IN ANNAPOLIS  
LEVEL REPORT  
Page 2


Site: 18AP101

Date: 6/26/03

Square: 4

Excavator(s): MM, LH

Subject of drawing: top of level C, excavated Feature 14



ARCHAEOLOGY IN ANNAPOLIS  
LEVEL REPORT

Site: 18 AP/01

Date: 07/02/03

Square: Unit #4

Excavator(s): CR, MM

Level: D

Recorder: CR

Opening Elevations: NE 2.01

Closing Elevations: NE 2.46

NW 2.06

NW 2.40

Instrument Height: C 2.06

Instrument Height: C 2.49

SE 2.06

SE 2.42

SW 2.06

SW 2.52

Level Definition:

Munsell: 10YR 5/4

Texture: clay

Soil description (inclusions, other comments):

yellowish brown in color

Associated Features and Levels:

Level above: C

Level below: -

Bag number: 58

Artifacts: couple nails + pieces of metal (every top)

Interpretation: we have reached sterile subsoil

Photographs:

B/W Roll/Frames: 8/7+8

Color Roll/Frames: 7/10+11

Terminus post quem: pre-human

habitation

Soil Samples:

Bottom of Level D + End of Unit 4:

B/W Roll/Frames: 8/24+25

Color Roll/Frames: 7/30+31

ARCHAEOLOGY IN ANNAPOLIS  
LEVEL REPORT  
Page 2

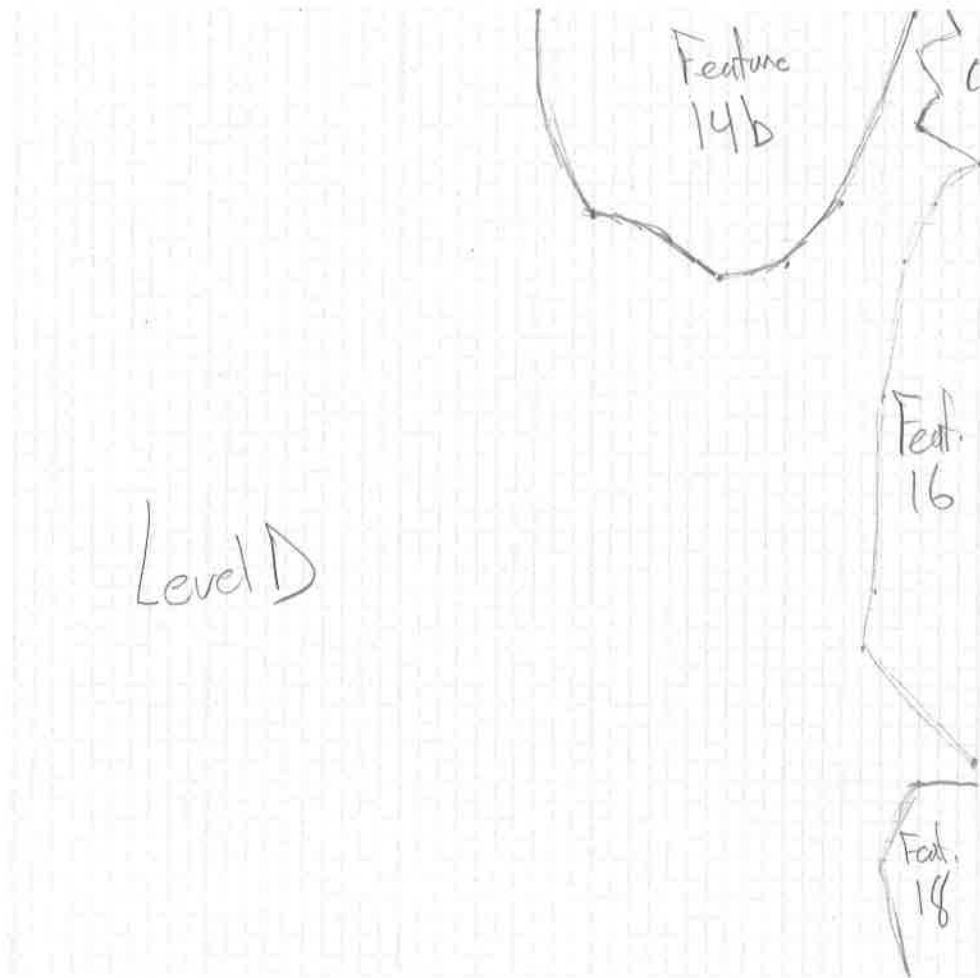
Site: 18AP01

Date: 7-7-03

Square: 4

Excavator(s): MM CR

Subject of drawing: Bottom of level D, Feature 14b, 16, 18



ARCHAEOLOGY IN ANNAPOLIS  
FEATURE REPORT

Site: 18AP101  
Square: 4  
Feature: 14B  
Level w/in feature: C  
Elevations (top): NE 1.92 (A)  
NW 1.89 (B)  
Instrument Height: C 1.88 (CEN)  
SE 1.94 (C)  
SW  
.37

Date: 6.28.03  
Excavator(s): VB  
Recorder: VB  
Elevations (bottom): NE 2.74 (A)  
NW 2.67 (B)  
Instrument Height: C 2.80 (CEN)  
SE 2.65 (C)  
SW  
.37

Feature Description:

Munsell: 10YR 5/6

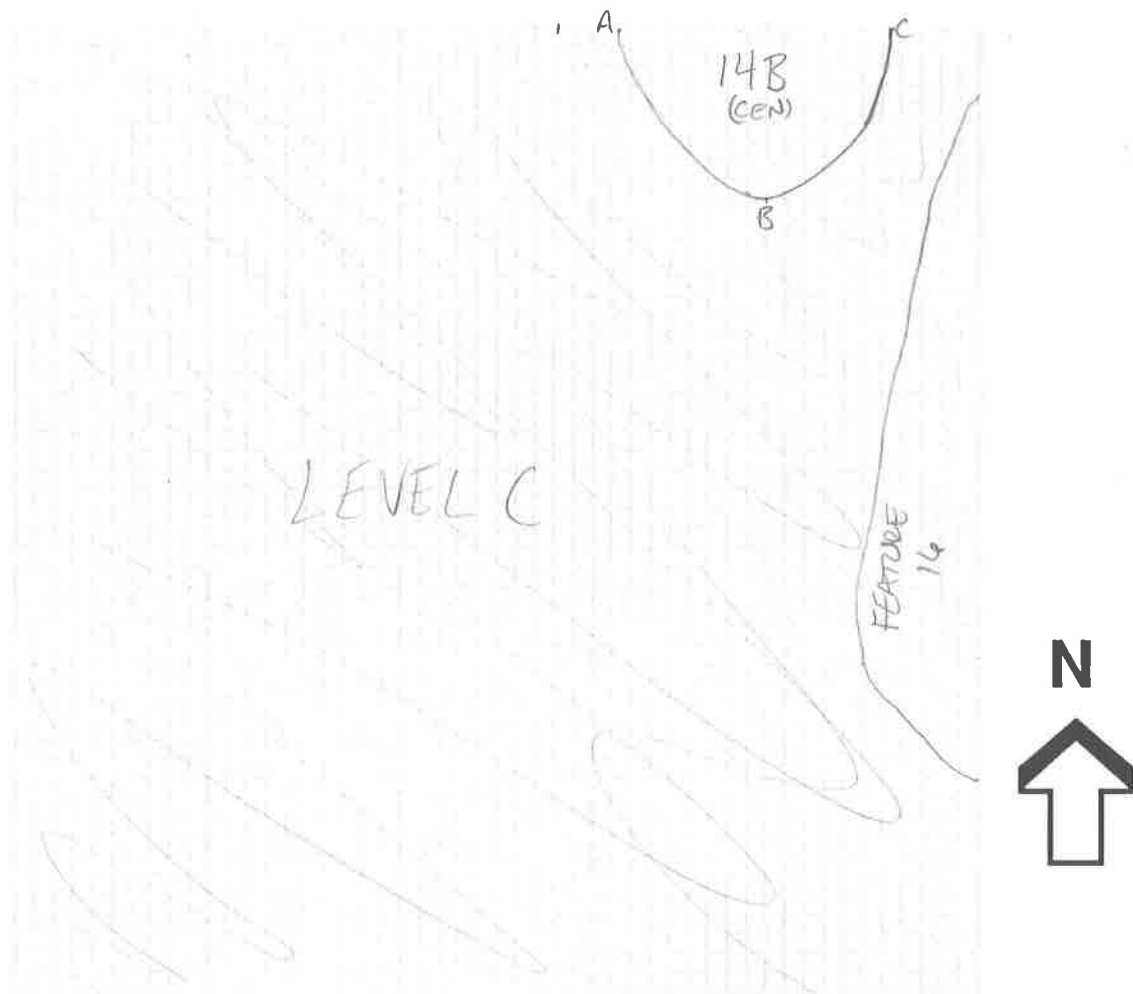
Soil texture: SANDY CLAY LOAM

Soil description (inclusions, other comments): YELLOWISH BROWN WITH SOME MINOR MODELING CLAY

Bag number: 54

Artifacts: ONE NAIL, SOME COAL

Interpretation: SOIL HELD VERY FEW ARTIFACTS, NOTHING SIGNIFICANT EXCEPT THE DEFINED SOIL DIFFERENCE FROM LEVEL C.



Photographs: B/W Roll/Frames:  
Color Roll/Frames:

Terminus post quem:  
Cross section? Drawing #:

ARCHAEOLOGY IN ANNAPOLIS  
FEATURE REPORT

Site: 18AP101  
Square: 4  
Feature: 14  
Level w/in feature: C  
Elevations (top):  
NE 1.36 A  
NW 1.37 B  
Instrument Height: 1.32 center  
1.37  
SE 1.28 C  
SW

Date: 6-26-03  
Excavator(s): LH MM  
Recorder: MM  
Elevations (bottom):  
NE 1.92 A  
NW 1.89 B  
Instrument Height: 1.84 center  
SE 1.94 C  
SW

Feature Description: Feature 14  
Munsell: 10YR 5/6 yellowish brown  
Soil texture: clay  
Soil description (inclusions, other comments): darker soil included

Bag number: 47  
Artifacts: 1 piece of glass, nails, a little coal

Interpretation: medieval clay w/ modern artifacts



level C



Photographs: B/W Roll/Frames: none  
Color Roll/Frames:

Terminus post quem: 20<sup>th</sup> century  
Cross section? Drawing #:

ARCHAEOLOGY IN ANNAPOLIS  
FEATURE REPORT

Site: 18AP101  
Square: 4  
Feature: 16  
Level w/in feature: C  
Elevations (top): NE 1.61 A  
NW 1.68 B  
Instrument Height: 9  
SE \_\_\_\_\_  
SW \_\_\_\_\_

Date: 6-27-03  
Excavator(s): MM  
Recorder: MM  
Elevations (bottom): NE 2.40 A  
NW 2.64 B  
Instrument Height: 2.53 C  
SE \_\_\_\_\_  
SW \_\_\_\_\_

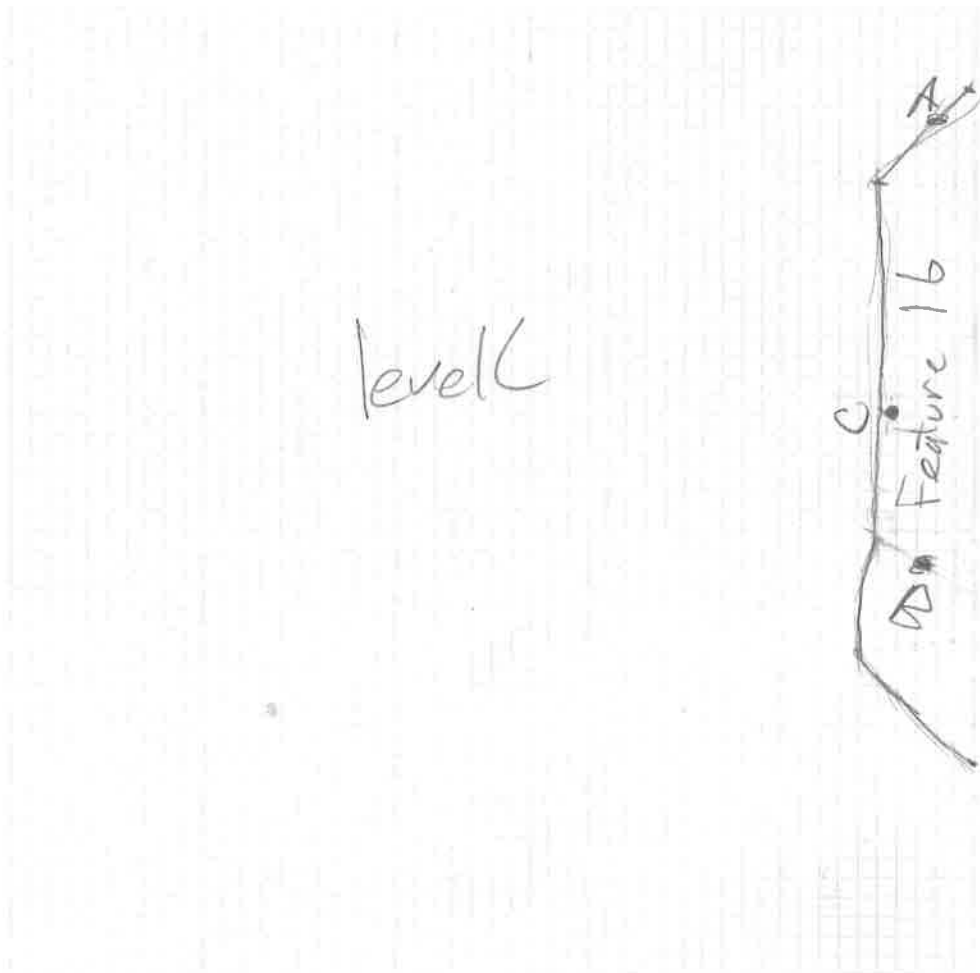
Feature Description:  
Munsell: 10YR 5/6 yellowish brown

Soil texture: sandy clay

Soil description (inclusions, other comments):

Bag number: 50  
Artifacts: one nail

Interpretation:  
a pit of redeposited soil



Photographs: B/W Roll/Frames:  
Color Roll/Frames:

Terminus post quem: post level C  
Cross section? Drawing #:

**ARCHAEOLOGY IN ANNAPOLIS  
FEATURE REPORT**

Site: 18AP101  
 Square: 4  
 Feature: 18  
 Level w/in feature: D  
 Elevations (top): NE 2.26 A  
 NW 2.36 B  
 Instrument Height: C  
 SE \_\_\_\_\_  
 SW \_\_\_\_\_

Date: 7-7-03  
 Excavator(s): MM  
 Recorder: MM+CR  
 Elevations (bottom): NE 3.02 A  
 NW 2.93 B  
 Instrument Height: C  
 SE \_\_\_\_\_  
 SW \_\_\_\_\_  
.39

Feature Description: dark yellowish brown  
 Munsell: 10YR 3/6

Soil texture: loamy clay

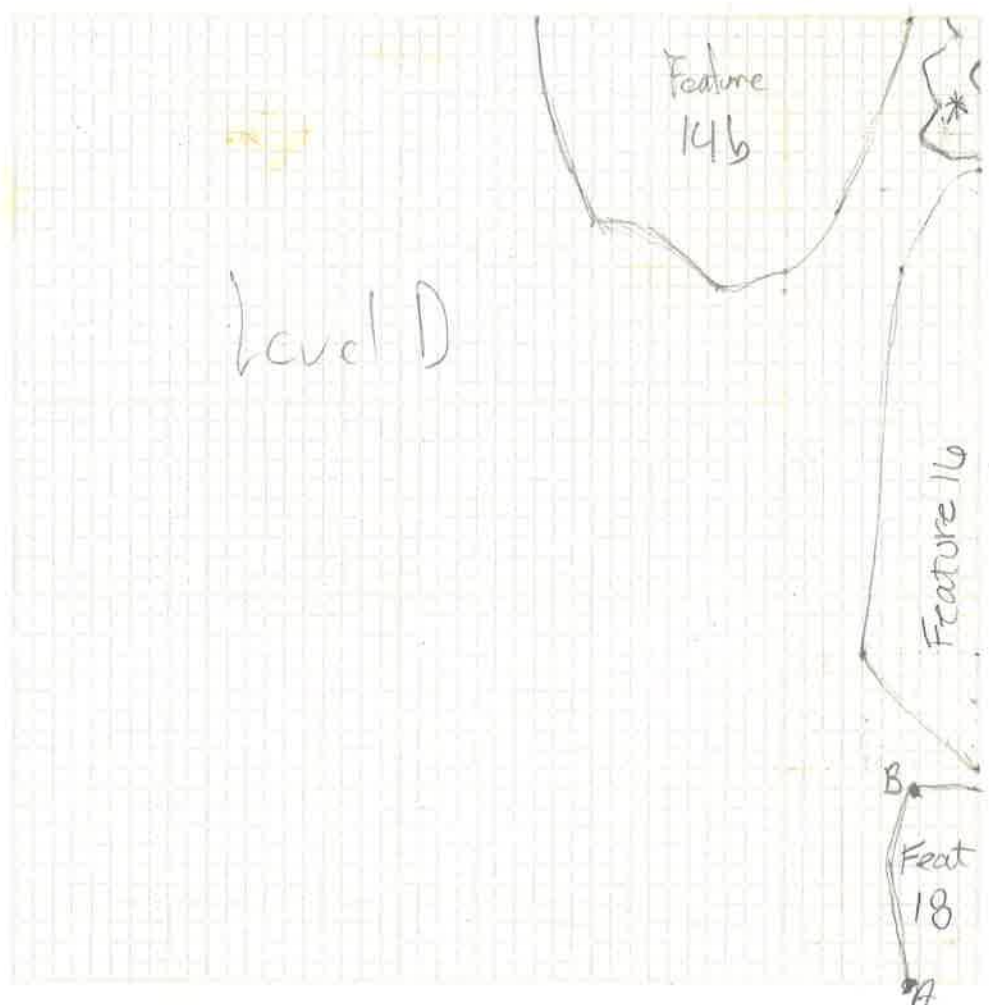
Soil description (inclusions, other comments):

Bag number: NONE  
 Artifacts: NONE

**Interpretation:**

Large piece of metal, thought to just be a  
chunk of naturally occurring bog iron

\* part of Feat  
16 that was  
excavated today  
(7/7)



Photographs: B/W Roll/Frames:  
Color Roll/Frames:

Terminus post quem:  
 Cross section? Drawing #:

ARCHAEOLOGY IN ANNAPOLIS  
LEVEL REPORT

Site: 18 AP 101

Date: 6/20/03

Square: 5 N 70 E 100

Excavator(s): NC, AB, VB

Level: A/Sod

Recorder: NC, VB

Opening Elevations: NE .4

Closing Elevations: NE .70

NW .31

NW 1.60

Instrument Height: C .35

Instrument Height: C .63

.33 SE .18

SW .2

.35 SE .65

SW 1.50

Level Definition:

Munsell: 10YR 3/4

Texture: Sandy Silty Loam

Soil description (inclusions, other comments):

Level A soil includes dark brown potting soil with moisture balls

Associated Features and Levels:

THERE ARE NO ASSOCIATED FEATURES/LEVELS

Level above: N/A

Level below: B

Bag number: 38 3 of 3

Artifacts: Glass, Oyster shell, Coal, Terra cotta, porcelain, Nail, Plastic, 1996 Penny, bone

Interpretation: MODERN REFUSE WITHOUT ANY NON-RANDOM CONCENTRATION

Photographs:

B/W Roll/Frames: 500/8 1000/5.6

Color Roll/Frames: 350/4.5

185/5.6

Terminus post quem: MODERN

Soil Samples: 10YR 3/4

SANDY, SILTY LOAM

ARCHAEOLOGY IN ANNAPOLIS  
LEVEL REPORT  
Page 2


Site: 18 AP101

Date: 6-20-03

Square: 5N 70 E 100

Excavator(s): AB, NC,  
VB

Subject of drawing: Level A/sod



ARCHAEOLOGY IN ANNAPOLIS  
LEVEL REPORT

Site: 18AP101

Date: 6.24.03

Square: 5N70E100

Excavator(s): AB, NC, VB, ML

Level: B

Recorder: VB, AB

Opening Elevations: NE .70  
NW .60  
Instrument Height: C .63  
.35 SE .45  
SW .50

Closing Elevations: NE \_\_\_\_\_  
NW \_\_\_\_\_  
Instrument Height: C \_\_\_\_\_  
SE \_\_\_\_\_  
SW \_\_\_\_\_

Level Definition:

Munsell: 10YR 4/4

Texture: SANDY CLAY LOAM

Soil description (inclusions, other comments):

SANDY CLAY LOAM WITH SPOTS OF MODELING CLAY, NOTHING SIGNIFICANT

Associated Features and Levels: 13/B

Level above: TOP SOIL/A  
Level below:

Bag number: 41

Artifacts: glass, oyster shell, large metal stake, metal dipstick?  
terra cotta

Interpretation:

Photographs:  
B/W Roll/Frames:  
Color Roll/Frames:

Terminus post quem:  
Soil Samples:

-original Form found 7/2/03  
AB

(recreated, original is missing  
recreated by Gwynn A. June 25th

ARCHAEOLOGY IN ANNAPOLIS  
LEVEL REPORT

Site: 13A101 201 Chesapeake  
Square: Unit 5 N70, E100  
Level: B

Date: June 24 03  
Excavator(s): AB, NC, VB  
Recorder: VB, AB

Opening Elevations: NE .70  
NW .60  
Instrument Height: C .63  
.35 SE .65  
SW .50

Closing Elevations: NE .92  
NW .8  
Instrument Height: C 1.41  
SE .95  
SW .71

Level Definition:

Munsell: 10YR 4/4

Texture: Sandy Clay loam

Soil description (inclusions, other comments):  
Some spots of Modeling clay present, but nothing significant

Associated Features and Levels:

Feature 13

Level above: A  
Level below: C

Bag number:

Artifacts:

metal spike, nails, oyster shell, plate glass,  
metal dip stick?, terra cotta, plastic, coal, brick  
bone, cellophane, styrofoam

Interpretation:

recent top soil

Photographs:

B/W Roll/Frames:  
Color Roll/Frames:

Terminus post quem: post 1960

Soil Samples:

ARCHAEOLOGY IN ANNAPOLIS  
LEVEL REPORT  
Page 2


Site: 18AP101

Date: \_\_\_\_\_

Square: 5N70E100

Excavator(s): \_\_\_\_\_

Subject of drawing: Level B



ARCHAEOLOGY IN ANNAPOLIS  
LEVEL REPORT

Site: 18 AP 101  
Square: 5  
Level: C

Date: 25 Jun 83  
Excavator(s): OCP, NC  
Recorder: NC

Opening Elevations: NE .92  
NW .80  
Instrument Height: C 1.41  
.35 SE .95  
SW .71

Closing Elevations: NE 2.02  
NW 1.09  
Instrument Height: C 1.08  
.35 SE 1.07  
SW 1.08

Level Definition:

Munsell: 10YR 3/6

Texture: Sandy loam

Soil description (inclusions, other comments):

dark yellowish brown

Associated Features and Levels: FEATURE 13 + 15

Level above: B  
Level below: D

Bag number: 45  
Artifacts:

mortar, glass marble, piece of styrofoam  
rubber handle

Interpretation:

Fill running diagonally through unit w/  
features that could mean churned up  
soil from playground era

Photographs:  
B/W Roll/Frames:  
Color Roll/Frames:

Terminus post quem: 60's +  
Soil Samples:

ARCHAEOLOGY IN ANNAPOLIS  
LEVEL REPORT  
Page 2

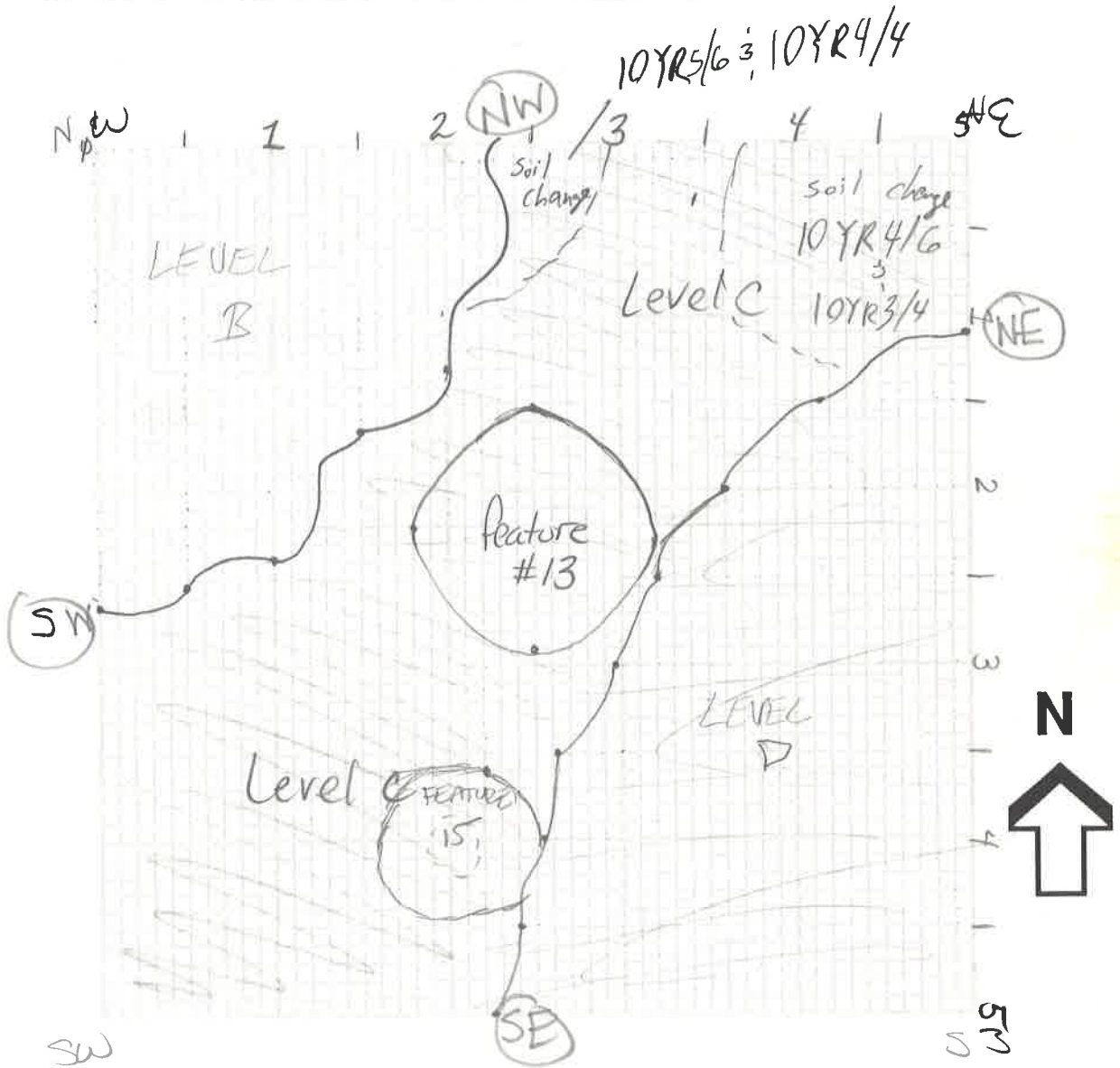
Site: 18 AP101

Date: \_\_\_\_\_

Square: 5N70E100

Excavator(s): \_\_\_\_\_

Subject of drawing: Level C



ARCHAEOLOGY IN ANNAPOLIS  
LEVEL REPORT

Site: 18AP101 201 CHESAPEAKE

Date: 6/27/03

Square: 5

Excavator(s): LH VB

Level: D

Recorder: LH

Opening Elevations: NE 1.14  
NW .6  
Instrument Height: C .96  
.39 SE .99  
SW 1.01

Closing Elevations: NE 1.09  
NW .95  
Instrument Height: C 1.05  
.35 SE 1.16  
SW 1.07

Level Definition:

Munsell: 10YR 5/6 yellowish brown

Texture: sandy loam

Soil description (inclusions, other comments):

yellowish brown

Associated Features and Levels:

None

Level above: C

Level below: E

Bag number: 49

Artifacts:

coal, shell, glass, nails, brick, terracotta  
celophane, whitewash, mortar, bone

Interpretation:

Photographs:

B/W Roll/Frames:

Color Roll/Frames:

Terminus post quem: 1940s

Soil Samples:

ARCHAEOLOGY IN ANNAPOLIS  
LEVEL REPORT  
Page 2

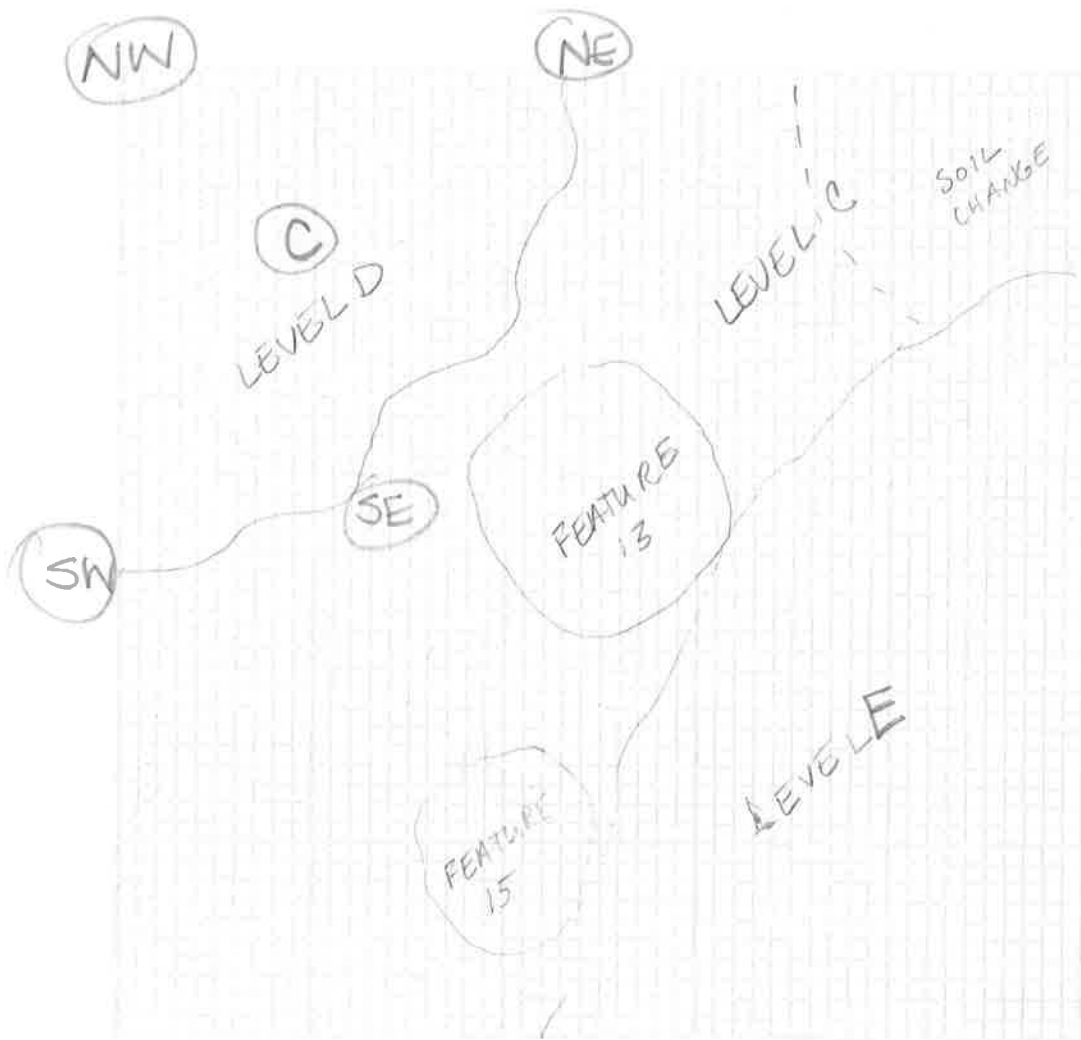
Site: 18AP101 201 CHESAPEAKE

Date: 6/27/03

Square: 5 N70 E100

Excavator(s): LH VB

Subject of drawing: LEVEL D



ARCHAEOLOGY IN ANNAPOLIS  
LEVEL REPORT

Site: 18AP101  
Square: 5N70E100  
Level: E

Date: 6-28-03  
Excavator(s): AB, LH  
Recorder: AB

Opening Elevations: NE 1.02  
NW .95  
Instrument Height: C .91  
035 SE 1.04  
SW 1.09

Closing Elevations: NE 1.50  
NW 1.45  
Instrument Height: C 1.50  
025 SE 1.41  
SW 1.40

NOTE: instrument height change noted 7/2/03

Level Definition:  
Munsell: 10YR 5/6

Texture: Sandy loam

Soil description (inclusions, other comments):  
- Yellowish brown

Associated Features and Levels:  
13b

Level above: D  
Level below: F

Bag number: 52 ended w/ 3 bags  
Artifacts:

a few nails, some glass, small pieces of pottery & brick, chicken bones, small piece plastic, small piece cellophane

Interpretation:  
Possible post holes for possibly a playground  
Buried top soil containing food waste

Bottom of Level E

Photographs: 125 1/6 250 3/11  
B/W Roll/Frames: 60 8 60 8  
Color Roll/Frames:

Terminus post quem:  
Soil Samples:

ARCHAEOLOGY IN ANNAPOLIS  
LEVEL REPORT  
Page 2

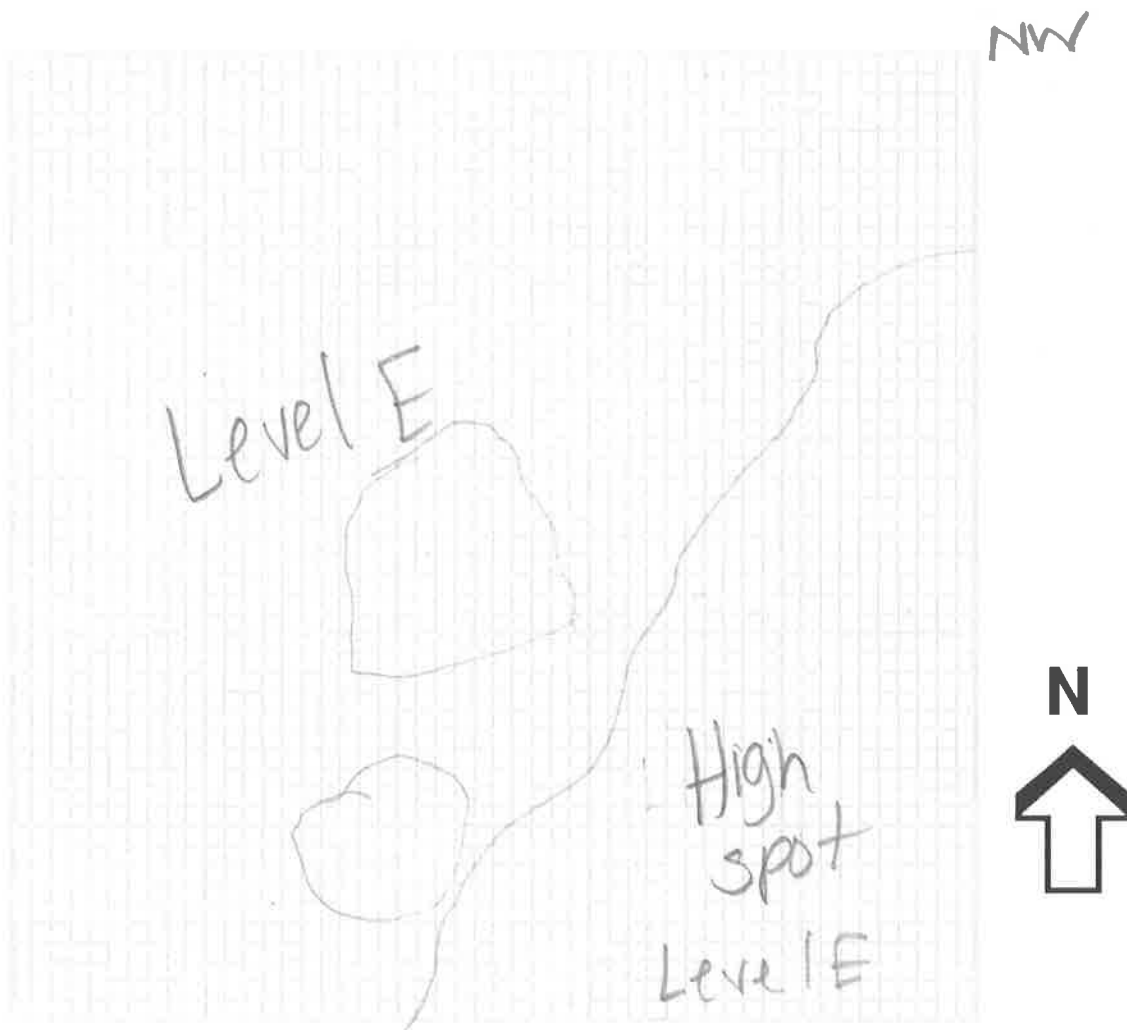
Site: 18AP101

Date: 6-28-03

Square: 5N70E100

Excavator(s): AB;LH

Subject of drawing: Level E



ARCHAEOLOGY IN ANNAPOLIS  
LEVEL REPORT

Site: 18AP101  
Square: 5N70E100  
Level: F

Date: 7-2-03  
Excavator(s): AB, LH  
Recorder: AB

Opening Elevations: NE 1.50  
NW 1.45  
Instrument Height: C 1.50  
.25 SE 1.41  
SW 1.40

Closing Elevations: NE 1.75  
NW 1.8  
Instrument Height: C 1.75  
.25 SE 1.61  
SW 1.75

Level Definition:

Munsell: 10YR3/4

Texture: sandy loam

Soil description (inclusions, other comments):

dark brown w/ yellow spots; modeled clay

Associated Features and Levels:

N/A

Level above: E  
Level below:

Bag number: 51  
Artifacts: 2 flat rocks, 1 small coal

Interpretation: subsoil

Photographs: roll 2508 2508/11  
B/W Roll/Frames: 8  
Color Roll/Frames: roll 608 608  
7

Terminus post quem: nothing datable in this layer  
Soil Samples:

ARCHAEOLOGY IN ANNAPOLIS  
LEVEL REPORT  
Page 2

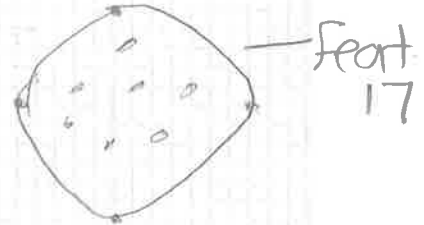
Site: 18AP101

Date: 7-2-03

Square: 5N70E100

Excavator(s): AB, LH

Subject of drawing: Level F



Level F



**ARCHAEOLOGY IN ANNAPOLIS  
FEATURE REPORT**

Site: 201 Chesapeake  
 Square: Unit 5 N40 E100  
 Feature: #13  
 Level w/in feature: 0  
 Elevations (top): NE .86  
                           NW .85  
 Instrument Height: C .91  
                           SE .90  
                           SW .86  
.35

Date: 6/25/03  
 Excavator(s): CP, NC  
 Recorder: CP  
 Elevations (bottom): NE 1.39  
                           NW 1.31  
 Instrument Height: C 1.41  
                           SE 1.40  
                           SW 1.39  
.35

**Feature Description:**

Munsell: 10YR 4/3 DK. brown  
10YR 4/6 dark yellowish brown  
 Soil description (inclusions, other comments):  
mottled clay in soil

Soil texture: Silty clay loam

Bag number: 44

Artifacts: Glass, Coal, Plastic, Terra cotta, brick

Interpretation: found sporadic inclusions of 10YR 4/6 clay in feature



Photographs: B/W Roll/Frames:  
 Color Roll/Frames:

Terminus post quem: 605+  
 Cross section? Drawing #:

ARCHAEOLOGY IN ANNAPOLIS  
FEATURE REPORT

Site: 18AP101  
Square: 5N70E100  
Feature: 13  
Level w/in feature: 6  
Elevations (top): NE 1.39  
NW 1.31  
Instrument Height: C 1.41  
.35 SE 1.40  
SW 1.39

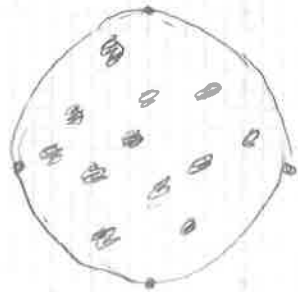
Date: 7-1-03  
Excavator(s): AB, LH  
Recorder: AB  
Elevations (bottom): NE 1.63  
NW 1.62  
Instrument Height: C 1.66  
.33 SE 1.63  
SW 1.63

Feature Description: 10YR 4/3 drk brown  
Munsell: 10YR 4/6 dark yellowish brown  
Soil description (inclusions, other comments):  
mottled clay in soil

Soil texture: silty clay loam

Bag number: 55  
Artifacts: coal ; glass

Interpretation: Continuation of feature 13a



Level E



Bottom 13b  
Photographs: B/W Roll/Frames: 125/16 500/8  
Color Roll/Frames: 90/11 90/11

Terminus post quem: 1940s  
Cross section? Drawing #:

ARCHAEOLOGY IN ANNAPOLIS  
FEATURE REPORT

Site: 18AP101  
 Square: unit 5  
 Feature: 15  
 Level w/in feature: C  
 Elevations (top): NE 1.45 (B)  
 NW 1.55 (A)  
 Instrument Height: C 1.50  
 SE 1.38 (C)  
 SW 1.45 (D)

Date: June 26  
 Excavator(s): GB  
 Recorder: GA  
 Elevations (bottom): NE 1.04 (B)  
 NW 1.07 (A)  
 Instrument Height: C 1.05  
 SE 1.06 (C)  
 SW 1.06 (D)

Feature Description:

Munsell: 5YR 3/3 DARK REDDISH BROWN

Soil texture: SANDY CLAY LOAM

Soil description (inclusions, other comments):

ring of ash and charcoal

Bag number: 49 (1846)

Artifacts:

coal scatter; 1 oyster shell; 1 small piece glass

Interpretation:

Perhaps another filled-in hole due to playground equipment given proximity to other feature



Bottom 15  
 ↙

Photographs: B/W Roll/Frames: 125/14 500/8  
 Color Roll/Frames: 90/11 90/11

Terminus post quem: 60s +  
 Cross section? Drawing #:

**ARCHAEOLOGY IN ANNAPOLIS  
FEATURE REPORT**

Site: 18 AP 101  
 Square: SN 70 E 100  
 Feature: Feature 17  
 Level w/in feature: \_\_\_\_\_  
 Elevations (top): NE 1.35  
                           NW 1.32  
 Instrument Height: C 1.32  
                           SE 1.35  
                           SW 1.4  
33

Date: 7-1-03  
 Excavator(s): AB, LH  
 Recorder: AB  
 Elevations (bottom): NE \_\_\_\_\_  
                                   NW \_\_\_\_\_  
 Instrument Height: C 2.2  
                                   SE \_\_\_\_\_  
                                   SW \_\_\_\_\_  
25

**Feature Description:**

Munsell: 10 YR 4/6

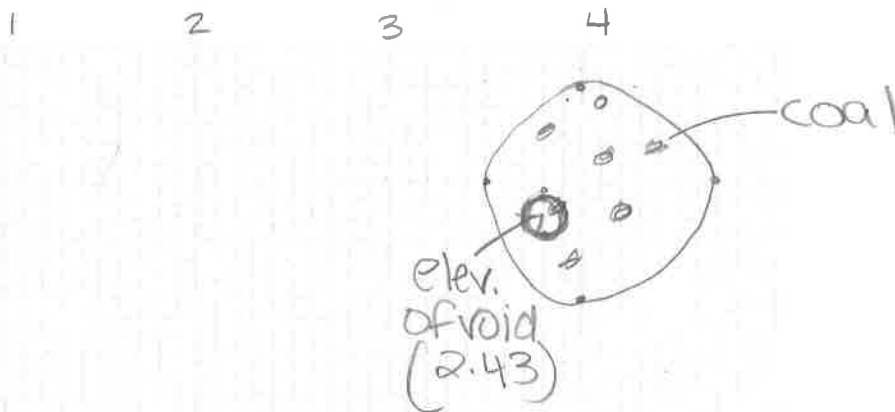
Soil texture: sandy clay

**Soil description (inclusions, other comments):**

dark yellowish brown w/ coal deposits

Bag number: 56  
 Artifacts: \_\_\_\_\_

Interpretation: possible post hole. Similar to feat. 13 & 15



Top 17

Photographs: B/W Roll/Frames: roll 8 125/16 ; 500/8  
 Color Roll/Frames: roll 7 90/11 ; 90/11

Terminus post quem:  
 Cross section?    Drawing #: