THE INVISIBLE NEIGHBORHOOD

A resliency hub that prioritizes the needs of the Central Harlem community through Social Services, Colloborative Art, Community Gathering, and Housing. This address the threats and provides refuge to black and brown disabled communities

Manhattan Redline

Site Flood Risk

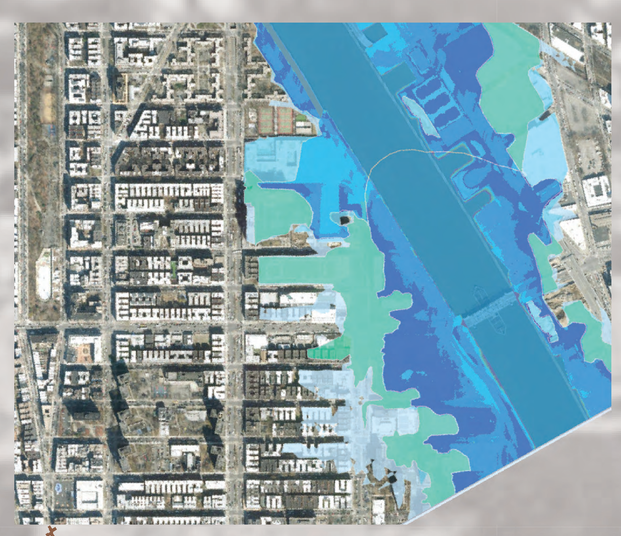

Manhattan Heat Vulnerabilty

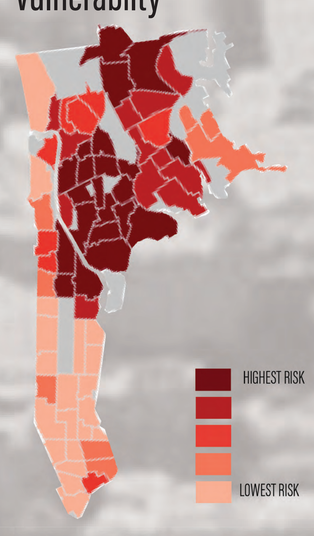

Site Black top

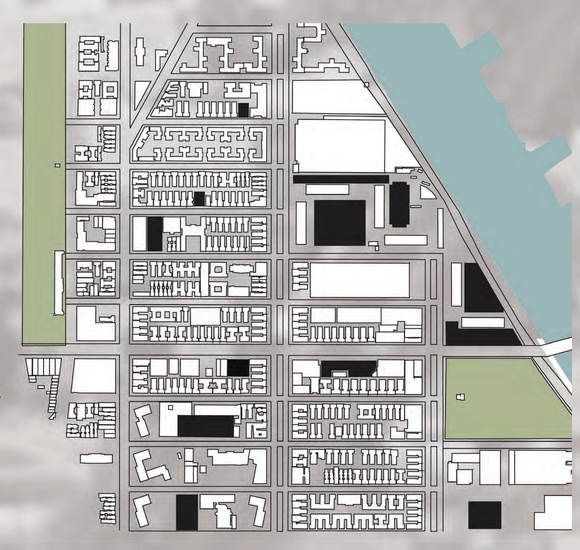

Site Building Age

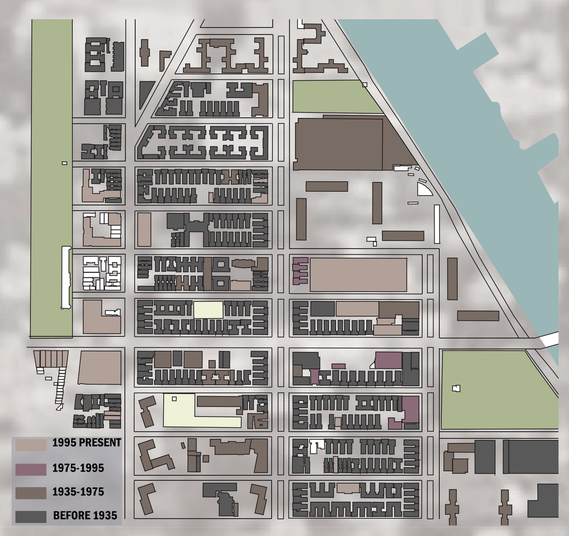

Manhattan Figure Ground

North Central Harlem Figure Ground

Site Existing Figure Ground

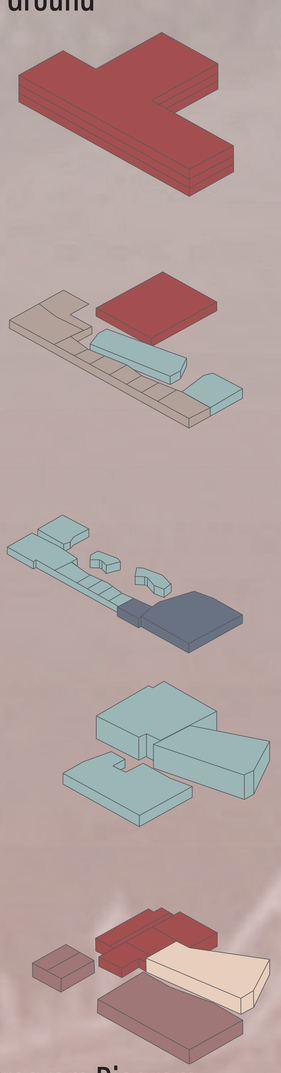

Program Diagram

Site Strategy

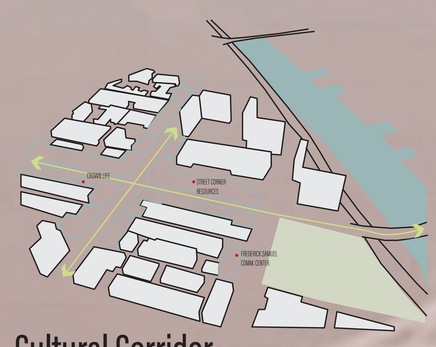

Cultural Corridor

Aerial

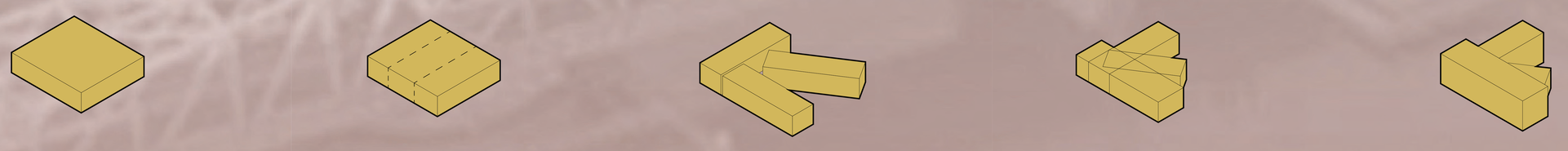

Parti Diagram

Southeast Elevation:
3/32"=1'-0"

Northeast Elevation:
3/32"=1'-0"

PRIORITIZE

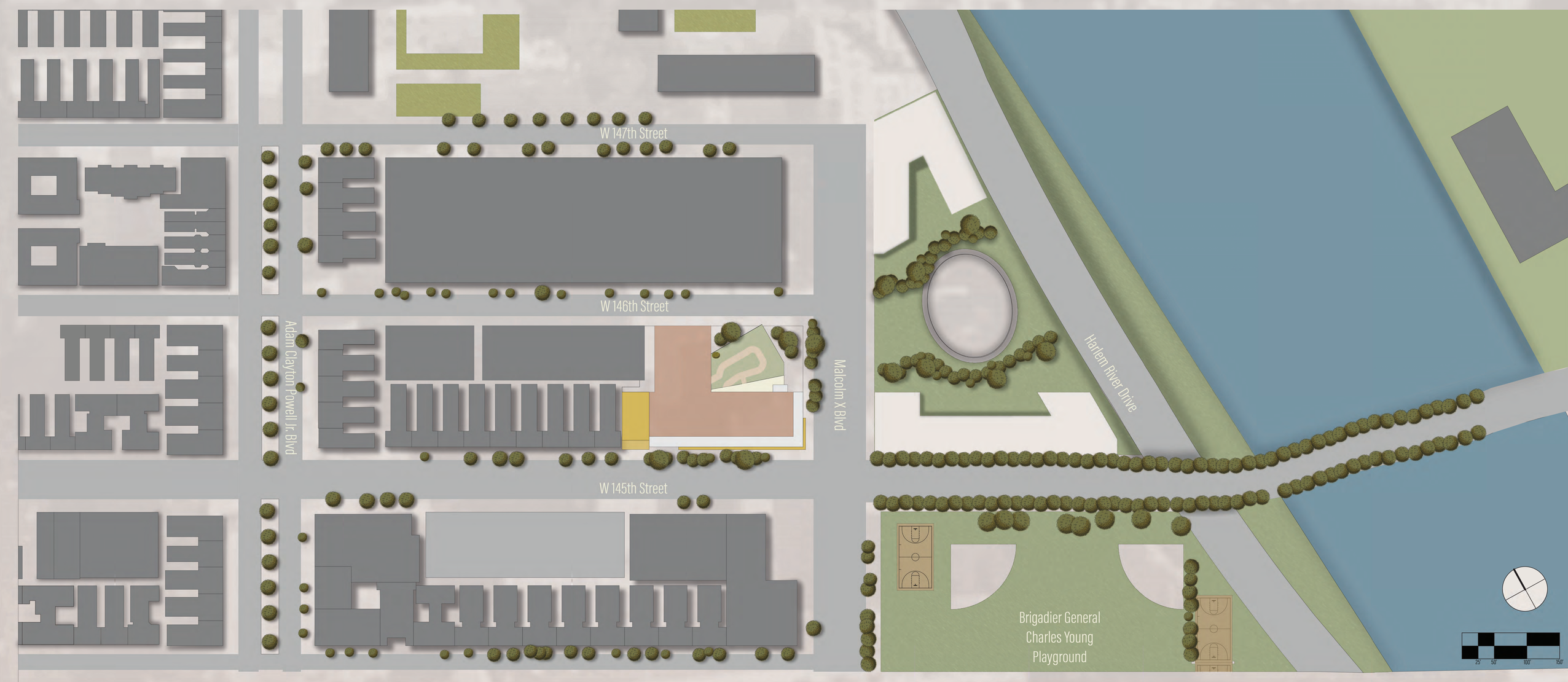

Site Plan: 1"=50'

Ground Level:
1/16"=1'-0"

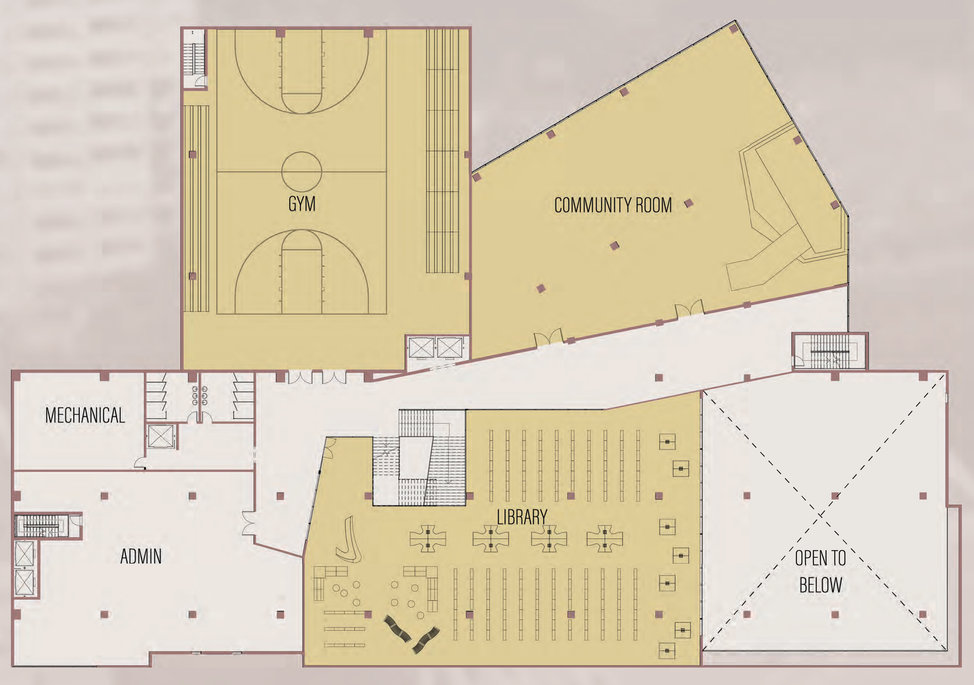

Level 2: 1/16"=1'-0"

Southwest Elevation:
1"=10'

PLAN

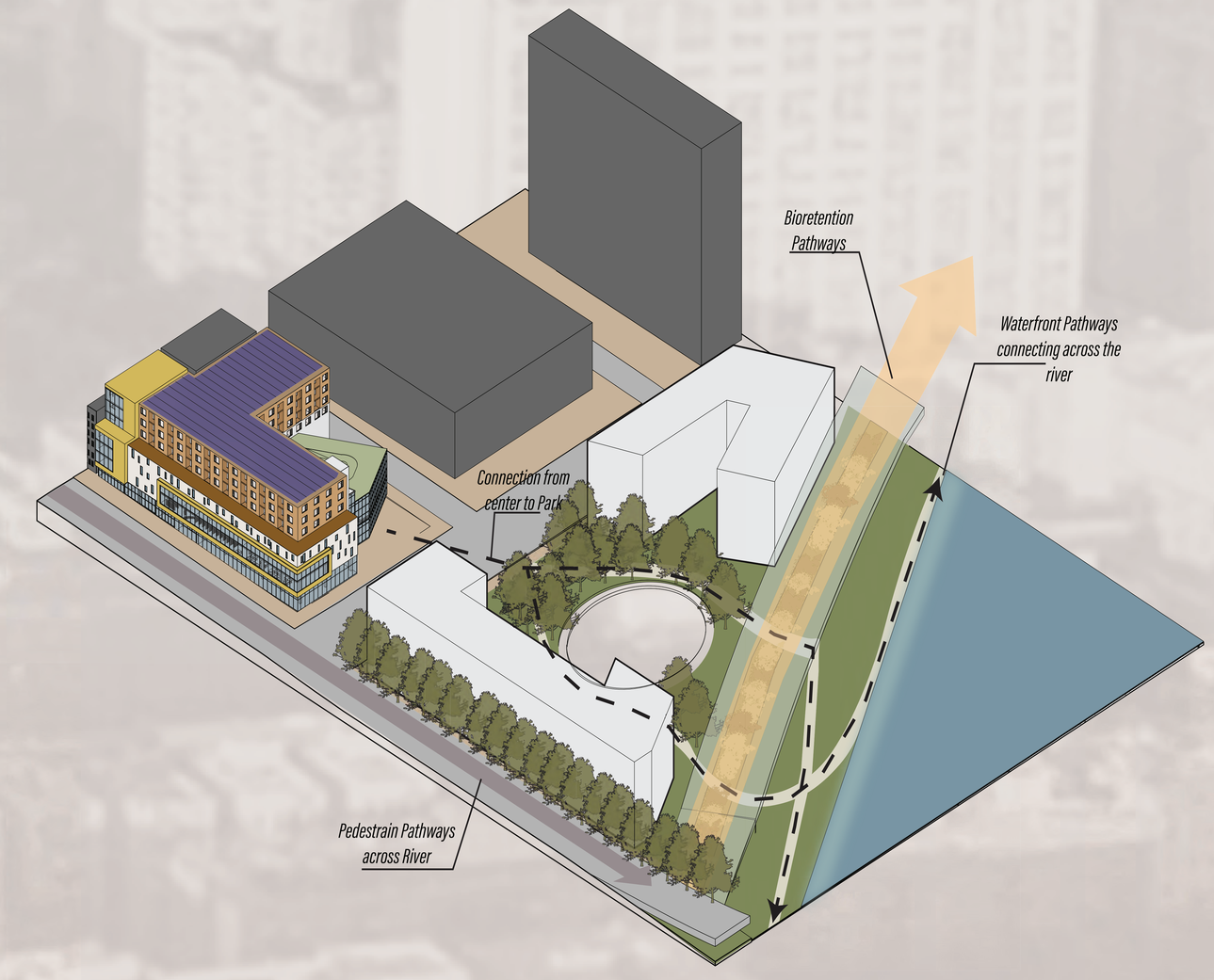

Typical Site Use

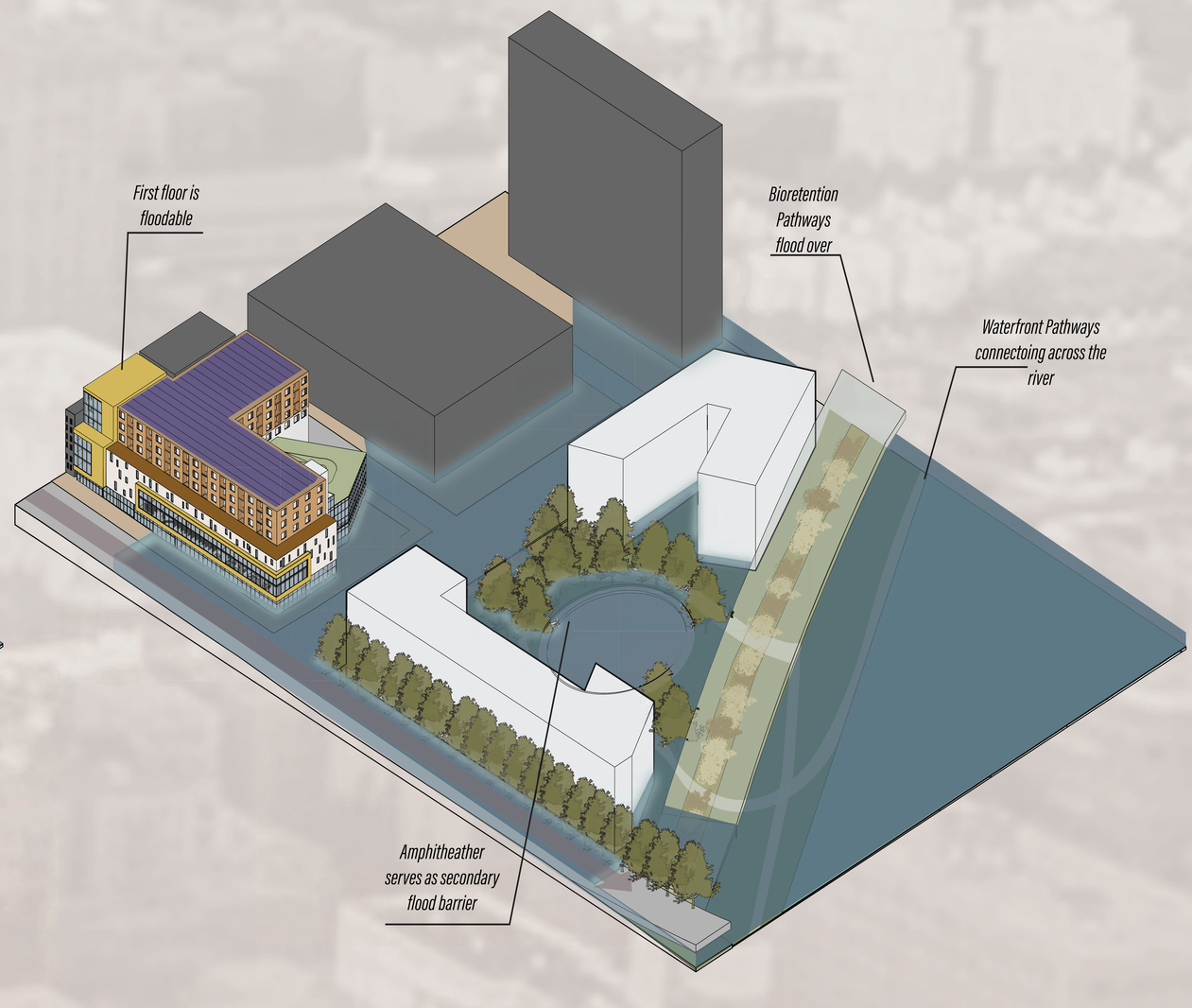

Flood Emergency

Level 3: 1/16"=1'-0"

Level 4: 1/16"=1'-0"

INFORM

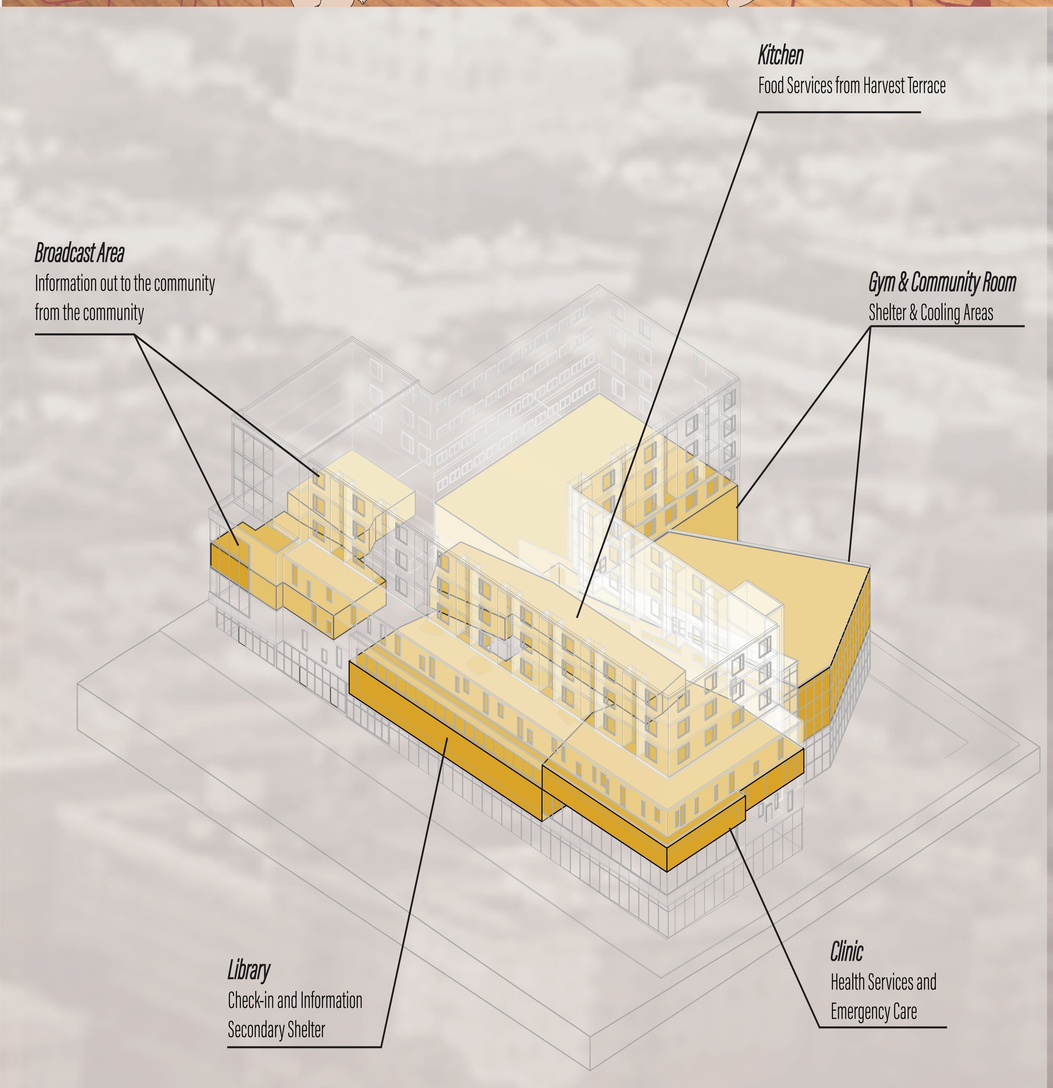

Public Space Adaptation

Levels 5-7: 1/16"=1'-0"



Longitudinal Section:
3/32"=1'-0"

RESPOND