

Appendix F – 18AP103 Unit level and Feature forms

**ARCHAEOLOGY IN ANNAPOLIS
LEVEL REPORT**

Site: 177 Chester

Date: 6-5-03

Square: N85 E105

Excavator(s): TB MR SB CR

Level: Level A

DR

Recorder: TB, MR

Opening Elevations: NE .17

Closing Elevations: NE .21

NW .1

NW .25

Instrument Height: C .12

Instrument Height: C .45

SE .16

SE .36

SW .35

SW .65

Level Definition:

Munsell: 3/3, 10YR

Texture: loam like texture

Soil description (inclusions, other comments):

a clay class, made of orange loam found in between the NW & SW quadrant of unit

Associated Features and Levels:

Level above: n/a

Level below: B

Bag number: 1

Artifacts:

large 2ft x 2.5ft sheet of metal lying on NE quadrant wrench, buttons, bone, brick

shards of glass of the following color: clear, green, light green, blue, brown
building materials: oxidized & unoxidized nails, pieces of cut wood, large metal staple, piece of roof shingle, 1910s/1920s manufactured glass bottle
coins: 1996 penny, dime (yr?)
large & small pieces of coal, parts of a bottle & glass
pieces of ceramic & porcelain, metal lion pin, metal valve

Interpretation:

This unit may have been a work area or possibly a shed due to building materials found. Artifacts found date from the 20th Century. Artifacts found don't provide significant information about the lives of the people who lived here. Soil doesn't indicate an actual building structure, only what the structure had within it.

Photographs:

B/W Roll/Frames: 3/31-32

Color Roll/Frames: 5/1-2

Terminus post quem: 1996 (dated from a penny)

Soil Samples:

ARCHAEOLOGY IN ANNAPOLIS
LEVEL REPORT
Page 2


Site: Unit 1, 127 Chester Avenue

Date: 06/10/02

Square: Unit 1

Excavator(s): YML, CA

Subject of drawing: _____



ARCHAEOLOGY IN ANNAPOLIS
LEVEL REPORT

Site: 127 CRKSVR AVE

Date: 06/10/03

Square: Unit 1, N85 E105

Excavator(s): MR, CR

Level: B

Recorder: Claudia

Opening Elevations: NE .21

Closing Elevations: NE .33

NW .25

NW .59

Instrument Height: C .45

Instrument Height: C .65

SE .36

SE .45

SW .65

SW .91

Level Definition:

Munsell: 10YR 3/2

Texture: loam
silty

Soil description (inclusions, other comments):

silty loam w/ abundance of clay
There are 6 ash inclusions which are located on the NE corner, as well as throughout the SW quadrant.

Associated Features and Levels:

On the NW quadrant, there is a layer of ash that spreads throughout the corner. → We decided to make this feature part of level C.

Level above: A

Level below: C

Bag number: 12

Artifacts:

dart, clay marble, glass vial, bottle glass (green, brown, blue, clear), nails, metal, white ware, gold idem's belt, diagnostic shards of clear glass, which read "R. D. Carter" salad dressing, piece of yarn, glass top of mason jar

Interpretation:

This level B was most likely part of level A, but was labeled as 'B' artificially. So next level, C, will be the actual second level 'B'.

Photographs:

B/W Roll/Frames: 2/18-19

Color Roll/Frames: 1/17-18

Terminus post quem:

20th Century

Soil Samples:

shoot metal photos ⇒ 1/19-20
w/lor

2/20-21
B.22

ARCHAEOLOGY IN ANNAPOLIS
LEVEL REPORT
Page 2

Site: 127 Chester Ave

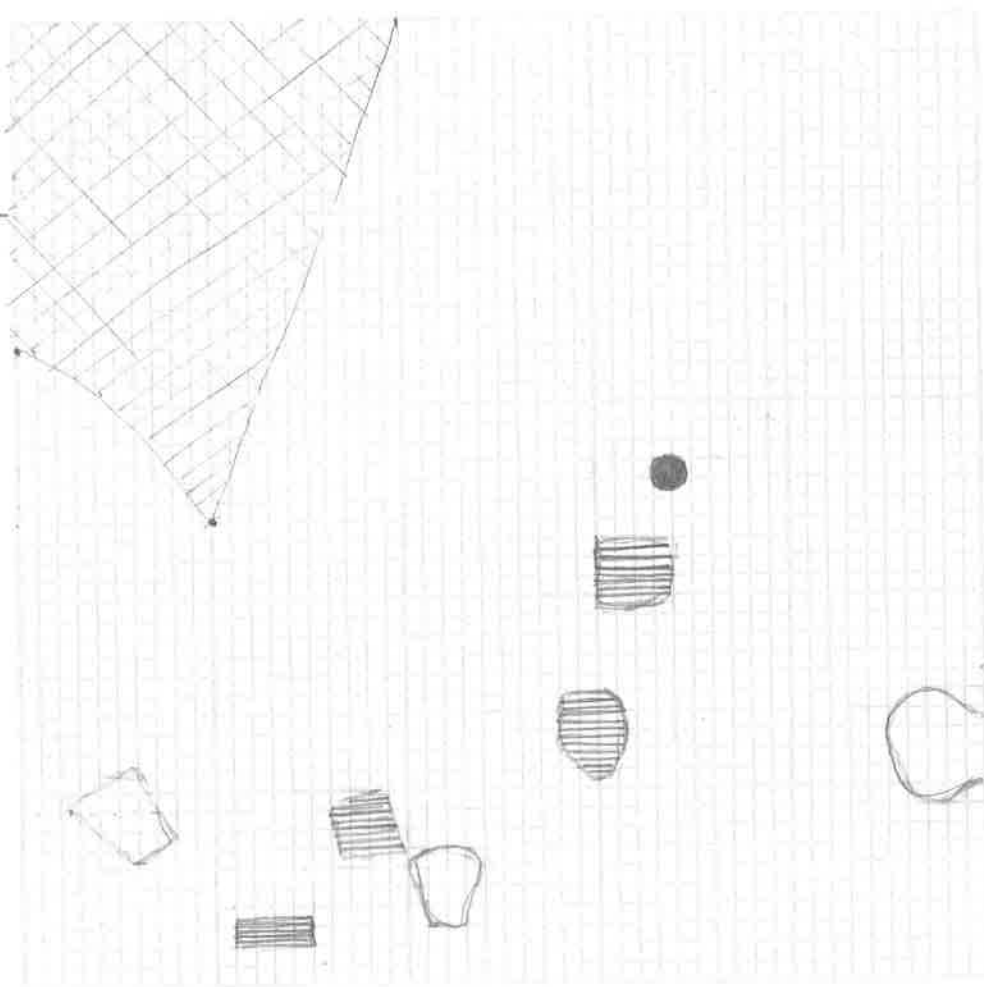
Date: 06/10/03

Square: Unit 1

Excavator(s): CK, MR

Subject of drawing: Top of Level B

- Key:
-  - thin sheet of metal
 -  - mass joint lid
 -  - stone
 -  - brick



Handwritten mark

Handwritten mark

ARCHAEOLOGY IN ANNAPOLIS
LEVEL REPORT

Site: 127 Chester Avenue

Date: 06/13/03

Square: (Unit 1, NB5E 105)

Excavator(s): TB MR

Level: 'c'

Recorder: MR

Opening Elevations: NE .33

Closing Elevations: NE .71

NW .59

NW .82

Instrument Height: C .65

Instrument Height: C .9

SE .45

SE .97

SW .91

SW 1.09

Level Definition:

Munsell: 10yr 3/4

Texture: silty loam

Soil description (inclusions, other comments):

an ash pocket located on the southwest wall
there were ^{some} coal ash remnants on other
areas, but not in concentration

Associated Features and Levels:

n/a

Level above: B

Level below: D

Bag number:

Bag #15

Artifacts:

a whiteware sherd about 10x. long and 4 in. wide,
a red clay marble, a brown bottle neck, coal pieces,
nails & other metal bits, oyster shells, glass
shards (clear)

Interpretation:

We believe that Level C marks the end of artifacts
such as bottles or glasses or other glass containers.
Lower levels will probably contain artifacts solely
associated with building & construction purposes.

Photographs:

B/W Roll/Frames: —

Color Roll/Frames: —

Terminus post quem:

Soil Samples:

ARCHAEOLOGY IN ANNAPOLIS
LEVEL REPORT
Page 2

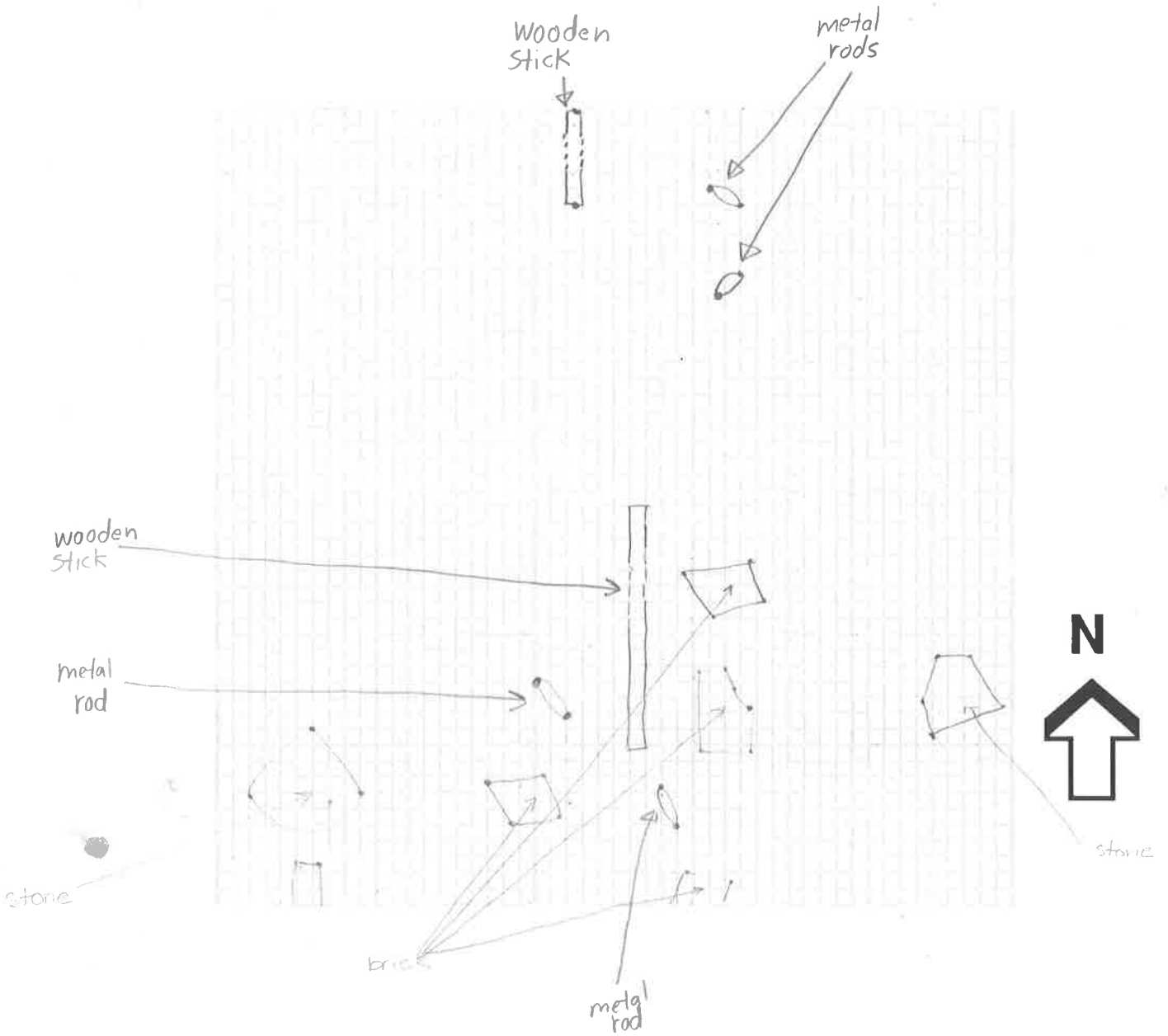
Site: 127 Chester Avenue

Date: 06/13/03

Square: Unit 1, N85 E 105

Excavator(s): TB, MR

Subject of drawing: top of Level C



ARCHAEOLOGY IN ANNAPOLIS
LEVEL REPORT

Site: 107 Chestnut Avenue (18AP103)

Date: 06/24/03

Square: Unit 1, N85 E105

Excavator(s): CR MR

Level: '0'

Recorder: MR

Opening Elevations: NE .71

Closing Elevations: NE 1.12

NW .82

NW 1.04

Instrument Height: C .9

Instrument Height: C 1.24

SE .97

SE 1.11

SW 1.09

SW 1.25

Level Definition:

Munsell: 5YR 5/4

Texture: Loamy clay

Soil description (inclusions, other comments):

clay w/ small loamy inclusions

Associated Features and Levels:

features # 4, 5, 6

Level above: C

Level below: E

Bag number: #19

Artifacts:

pieces of wood from a potato stick
oyster shells, brick, coal, nails

Interpretation:

We think this is the last level with human remains
or artifacts. This level has much less artifacts than
higher levels. The next level (E) will be the last level
and we'll dig 5/10 ft. down & declare that the arbitrary
end or bottom of level E.

Photographs:

B/W Roll/Frames:

Color Roll/Frames:

Terminus post quem:

Soil Samples: 20th Century

ARCHAEOLOGY IN ANNAPOLIS
LEVEL REPORT
Page 2

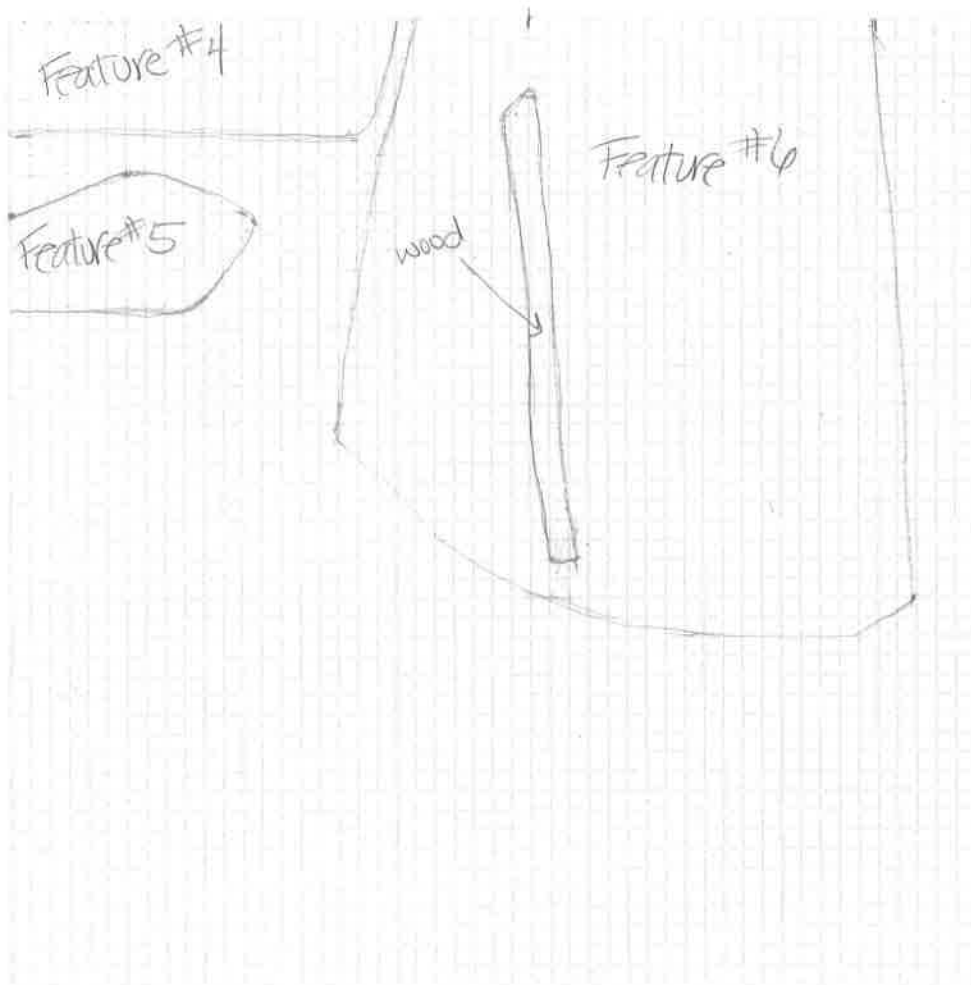
Site: 18AP103

Date: 06/24/03

Square: Unit 1

Excavator(s): CR, MR

Subject of drawing: Top of Level D



ARCHAEOLOGY IN ANNAPOLIS
LEVEL REPORT

Site: 18AP103

Date: 06/24/03

Square: Unit #1

Excavator(s): DP + TB,

Level: E

Recorder: DP

Opening Elevations: NE 1.12

Closing Elevations: NE _____

NW 1.04

NW _____

Instrument Height: C 1.24

Instrument Height: C _____

SE 1.11

SE _____

SW 1.25

SW _____

Level Definition:

Munsell:

Texture:

Soil description (inclusions, other comments):

Associated Features and Levels:

Level above: D

Level below:

Bag number:

Artifacts:

Interpretation:

Photographs:

B/W Roll/Frames: 6/12+13

Color Roll/Frames: 5/15+6

CLOSEOUT UNIT

B/W Roll/Frames: 10/23+24

Color Roll/Frames: 9/27+28

Terminus post quem:

Soil Samples:

**ARCHAEOLOGY IN ANNAPOLIS
FEATURE REPORT**

Site: 127 Chester 18AP 103
 Square: Unit I
 Feature: 4
 Level w/in feature: _____
 Elevations (top): NE .75
 NW .77
 Instrument Height: C .75
 SE .78
 SW .75

Date: 6/20/03
 Excavator(s): JP, TB
 Recorder: TB
 Elevations (bottom): NE .79
 NW .78
 Instrument Height: C .83
 SE .76
 SW .81

Feature Description:

Munsell: 10YR 3/2

Soil texture: silty loam

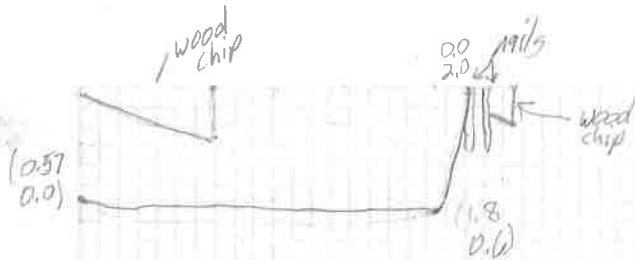
Soil description (inclusions, other comments):

darker in color

Bag number: #16

Artifacts: few nails, few chunks of wood

Interpretation: could be one of two lumber pieces along w/ Feature 5



Photographs: B/W Roll/Frames: 3/31-22
 Color Roll/Frames: 5/1-2

Terminus post quem:
 Cross section? Drawing #:

ARCHAEOLOGY IN ANNAPOLIS
FEATURE REPORT

Site: 127 Chester Avenue (18AP103)
Square: Unit 2
Feature: #5
Level w/in feature: _____
Elevations (top): NE .75
NW .60
Instrument Height: C .61
SE .68
SW .83

Date: 06/20/03
Excavator(s): MR, CR, DP, TB
Recorder: MR
Elevations (bottom): NE .83
NW .72
Instrument Height: C .78
SE .93
SW .95

Feature Description:

Munsell: 10.3/1


Soil texture: silty loam

Soil description (inclusions, other comments):
very dark soil, nails, one piece of coal

Bag number: 17

Artifacts: nails, one piece of coal

Interpretation: the thin layer of such distinct dark colored, rectangle shaped soil w/ nails leads us to believe it was a piece of lumber



Photographs: B/W Roll/Frames: 3/31-32
Color Roll/Frames: 5/1-2

Terminus post quem:
Cross section? Drawing #:

ARCHAEOLOGY IN ANNAPOLIS
FEATURE REPORT

Site: 18AP103
Square: Unit 1
Feature: # 7
Level w/in feature: _____
Elevations (top): NE 1.15
NW 1.21
Instrument Height: C 1.15
SE 1.1
SW 1.2

Date: 6-27-03
Excavator(s): TB, DP
Recorder: TB
Elevations (bottom): NE 1.44
NW 1.32
Instrument Height: C 1.51
SE 1.27
SW 1.33

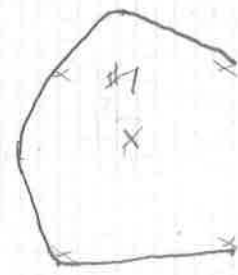
Feature Description:
Munsell: 10YR 4/6

Soil texture: sandy clay

Soil description (inclusions, other comments):
darker clay, no loam inclusions

Bag number: #20
Artifacts: possible mortar (few pieces)

Interpretation:



Photographs: B/W Roll/Frames: 4/12+13
Color Roll/Frames: 1011 5/15+16
Bottom
6/20+21
5/23+24

Terminus post quem:
Cross section? Drawing #:

ARCHAEOLOGY IN ANNAPOLIS
LEVEL REPORT

Site: 127 Chester Ave
Square: Unit 2 N92 E112
Level: A

Date: 6/10/03
Excavator(s): DP
Recorder: DP

Opening Elevations: NE .26
NW .21
Instrument Height: C .2
SE .21
SW .11

Closing Elevations: NE .89
NW .91
Instrument Height: C .87
SE .80
SW .48

Level Definition:

Munsell: 10 YR 3/3

Texture: Sandy Loam

Soil description (inclusions, other comments):

Some roots, a few clay inclusions with large clay inclusion in NW corner (See Drawing on Back)

Associated Features and Levels:

Feat # 3

Level above:
Level below: Level B

Bag number: Bag Number #11 plastic (music record fragment), walnut shell
Artifacts: some brick
fragments) Coal, glass (mostly clear-colored, 1 press molded fragment, bottle
shell, rusted metal material (nails, sheet metal, 1/2 pair scissors, bottle top)
bone (1 sawn chicken bone) ceramics (2 Whiteware shards) yarn fragment, 1 penny (date
Unknown)

Interpretation:

Because of the variety and quantity of artifacts found at this level, it may have been where trash was dumped. Since the amount of artifacts decreased as we got closer to Level B, this level (A) may have covered ^{the} original yard. Also, Feature # 3 that lies near the center of the unit may

Photographs: have been an underground Terminus post quem:
B/W Roll/Frames: Pedestal for the Soil Samples: Early to Mid 20th cen.
Color Roll/Frames: corner of a structure.

ARCHAEOLOGY IN ANNAPOLIS
LEVEL REPORT
Page 2

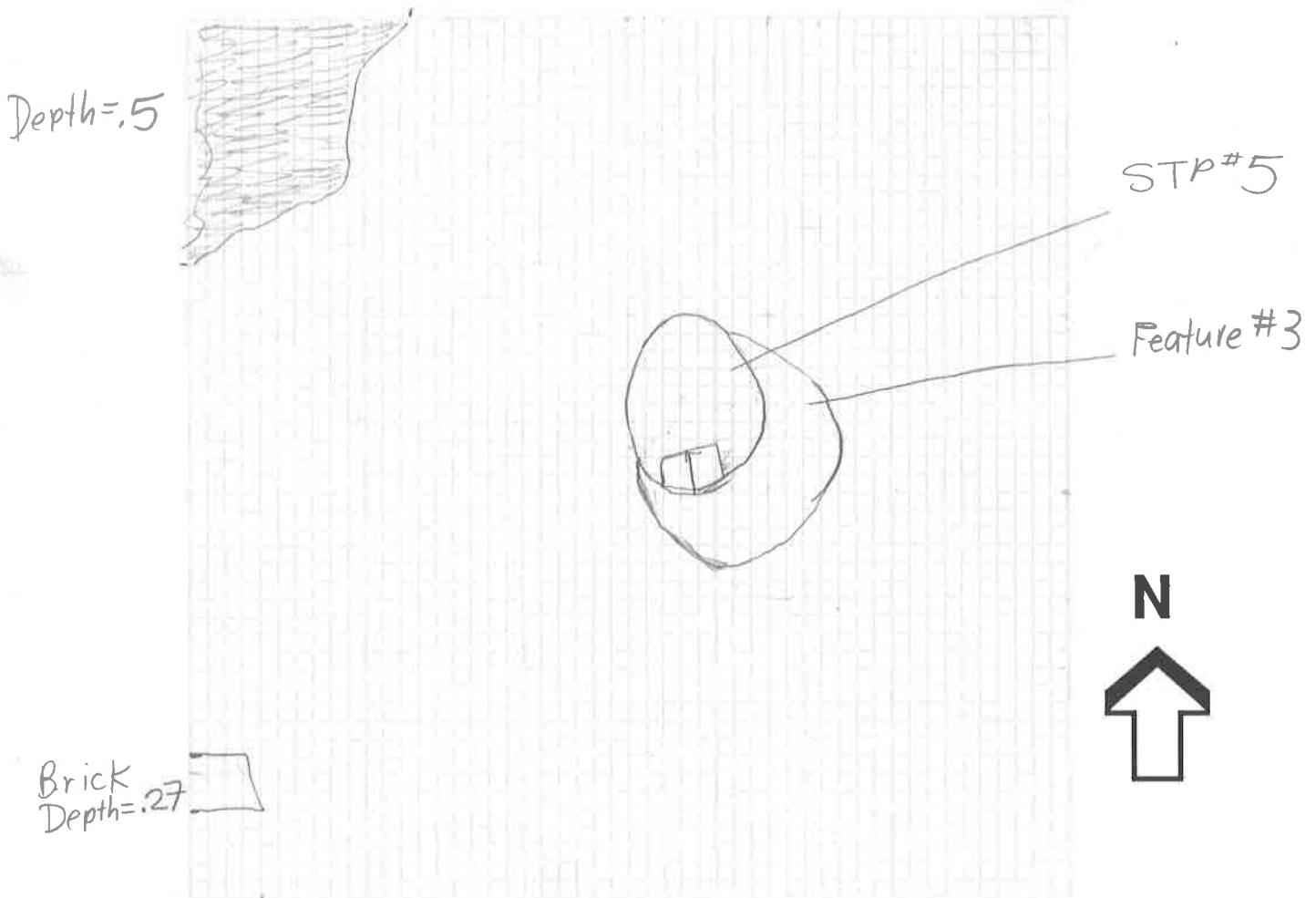
Site: 127 Chester Ave

Date: 6/10/03

Square: Unit 2 N92 E112

Excavator(s): DP

Subject of drawing: Clay Inclusion in NW Corner / Brick in South west Corner
and Feature #3



ARCHAEOLOGY IN ANNAPOLIS
LEVEL REPORT

Site: 127 Chester

Date: 6/17/03

Square: Unit 2 (N92E112)

Excavator(s): JB, CR

Level: B

Recorder: JB

Opening Elevations: NE .89

Closing Elevations: NE .96

NW .91

NW .95

Instrument Height: C .87

Instrument Height: C .92

SE .80

SE .95

SW .48

SW .85

Level Definition:

Munsell: 10YR 3/6

Texture: silty clay

Soil description (inclusions, other comments):

has some siltier, darker inclusions of 10YR 3/3

Associated Features and Levels:

Feature 3

Level above: A

Level below: C

Bag number: 14

Artifacts: nails, safety pin, coal, oyster shell, small pieces of white ware

Interpretation:

This may be transition to subsoil. There is scattered coal ash, and ~~both~~ ~~two~~ corroded metal at the top of this level

Photographs:

B/W Roll/Frames: 3/19+20

Color Roll/Frames: 4/15+16

Terminus post quem: 20th cent (safety pin)

Soil Samples:

ARCHAEOLOGY IN ANNAPOLIS
LEVEL REPORT
Page 2

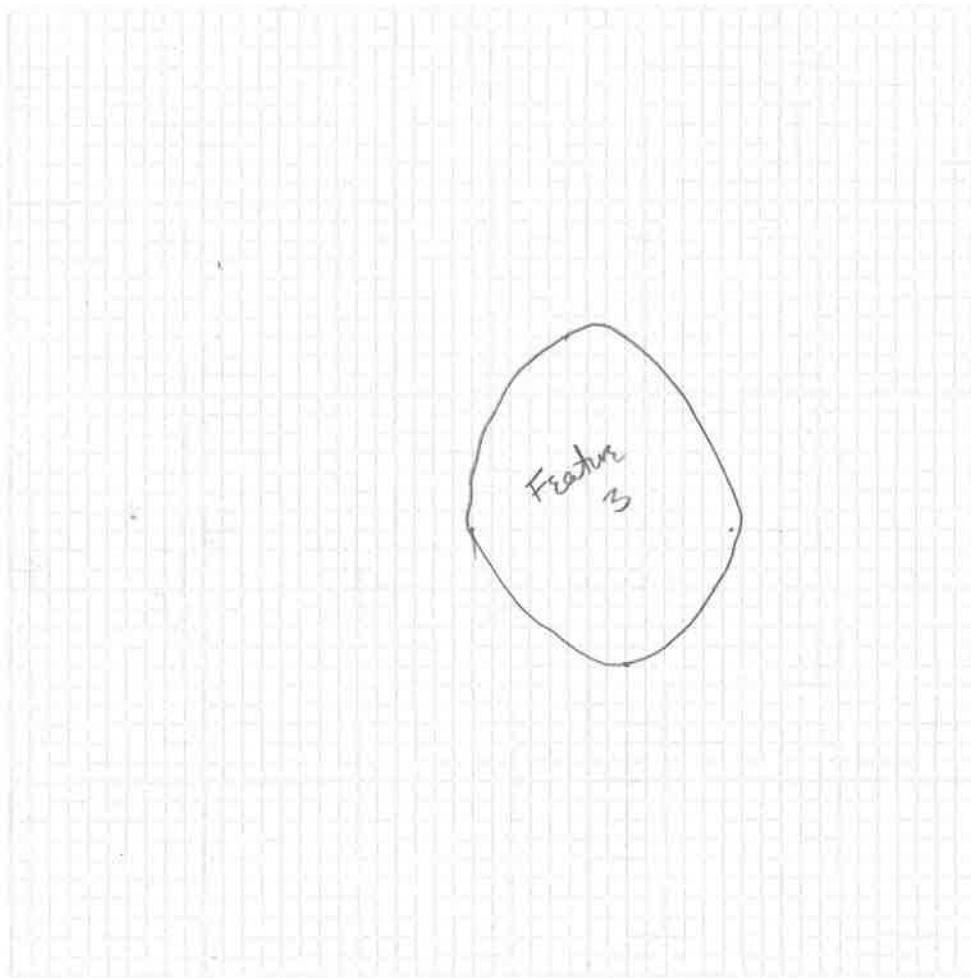
Site: 127 Chester

Date: 6/17/03

Square: Unit 2 N92 E112

Excavator(s): JB, CR

Subject of drawing: Top of Level B



ARCHAEOLOGY IN ANNAPOLIS
LEVEL REPORT

Site: 127 Chester Ave. 18AP103

Date: 6/28/03

Square: Unit 2 N92 E112

Excavator(s): JB

Level: C

Recorder: JB

Opening Elevations: NE .96
NW .95
Instrument Height: C .92
SE .95
SW .85

Closing Elevations: NE 1.11
NW 1.33
Instrument Height: C 1.2
SE 1.16
SW 1.3

Level Definition:

Munsell: 10YR 4/4

Texture: clay loam

Soil description (inclusions, other comments):

small dots of 10YR 3/3

Associated Features and Levels:

Feature 3

Level above: B
Level below: D

Bag number: 22

Artifacts:

coal, nails, oyster, brick, clear glass, some coal ash

Interpretation:

This is either subsoil or transition to sub.

Photographs:

B/W Roll/Frames: 6/22-23

Color Roll/Frames: 5/25-26

Terminus post quem:

Soil Samples:

ARCHAEOLOGY IN ANNAPOLIS
LEVEL REPORT
Page 2

Site: 18AP103

Date: 6/28/03

Square: Unit 2 N92E112

Excavator(s): JTB

Subject of drawing: Top of Level C



ARCHAEOLOGY IN ANNAPOLIS
LEVEL REPORT

Site: 8AP 103
Square: Unit 2
Level: D

Date: 7-8-03
Excavator(s): MM+CK
Recorder: MM

Opening Elevations: NE 1.11
NW 1.33
Instrument Height: C 1.12
.28 SE 1.16
SW 1.3

Closing Elevations: NE 1.76
NW 1.72
Instrument Height: C 1.85
SE 1.73
SW 1.66

Level Definition:

Munsell: 10 YR 4/6 (very dark greyish brown) Texture: clay
Soil description (inclusions, other comments):

Associated Features and Levels:

Level above: <
Level below: sub soil

Bag number: —
Artifacts: —

Interpretation:

Photographs:
B/W Roll/Frames:
Color Roll/Frames:

Terminus post quem: pre-human habitation
Soil Samples:

**ARCHAEOLOGY IN ANNAPOLIS
FEATURE REPORT**

Site: 127 Chester
 Square: Unit 2 (N92°E112°)
 Feature: 3
 Level w/in feature: Level B
 Elevations (top): NE —
 NW —
 Instrument Height: C —
 SE .73
 SW .8

Date: 06/13/03
 Excavator(s): CR, DP
 Recorder: CR
 Elevations (bottom): NE 1.7
 NW 1.55
 Instrument Height: C 1.6
 SE 1.5
 SW 1.45

Feature Description:
 Munsell: 2.5/2

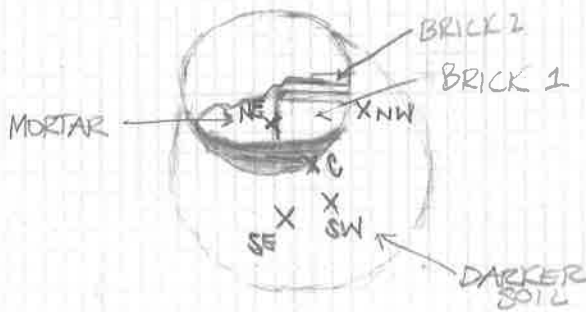
Soil texture: sandy loam

Soil description (inclusions, other comments):

Bag number: 13
 Artifacts: 2 bricks, mortar + dark soil surrounding

BRICKS: .65 x .3 width: .17 MORTAR: approx .4 x .4 width: .15

Interpretation: The bricks + mortar, surrounded by soil that does not fit w/ the color + texture of soil around it, suggests that these bricks once served as a cornerstone to hold up the foundation of some kind of structure (+ that there ~~are~~ possibly remain on the site, 3 others - 4 for each corner).



Photographs: B/W Roll/Frames: 3/19+20
 Color Roll/Frames: 4/15+16

Terminus post quem:
 Cross section? Drawing #: