RECLAIMING IDENTITY

UTILIZING HISTORIC FABRIC TO REVITALIZE DOWNTOWN ROCHESTER

KELLY MARIE HALEY, MARHP CANDIDATE

SITE PLAN

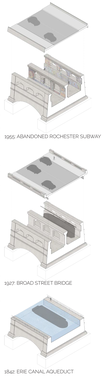

1955 ABANDONED ROCHESTER SUBWAY

1917 BROAD STREET BRIDGE

1842 ERIE CANAL AQUEDUCT

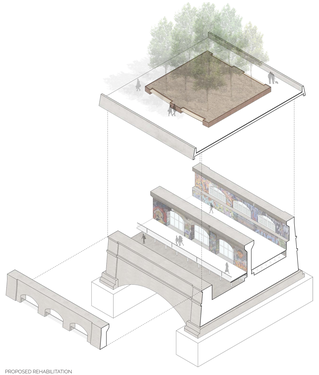

PROPOSED REHABILITATION

SCULPTURE GARDEN

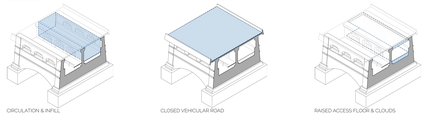

CIRCULATION & INFILL

CLOSED VEHICULAR ROAD

RAISED ACCESS FLOOR & CLOUDS

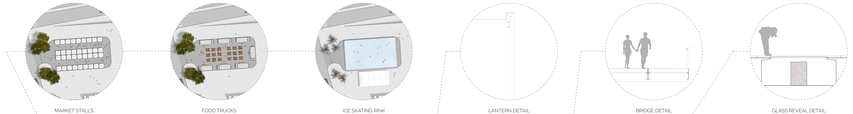

MARKET STALLS

FOOD TRUCKS

ICE SKATING RINK

LANTERN DETAIL

BRIDGE DETAIL

GLASS REVEAL DETAIL

PROPOSED RIVERSIDE CIRCULATION

PROPOSED RESIDENTIAL OPPORTUNITIES

ACTIVATING BROAD STREET BRIDGE



TIMELINE

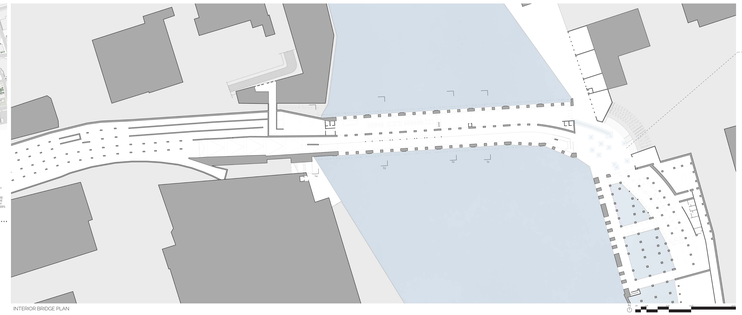

INTERIOR BRIDGE PLAN

SUNKEN PLAZA USES

BRIDGE 0 PLAN

ELEVATION EAST ENTRY

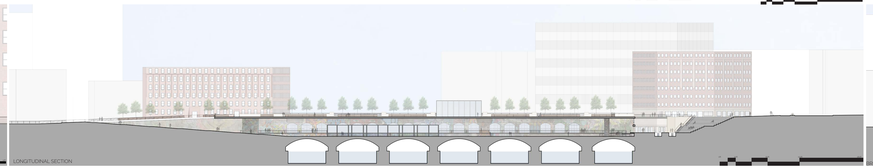

LONGITUDINAL SECTION

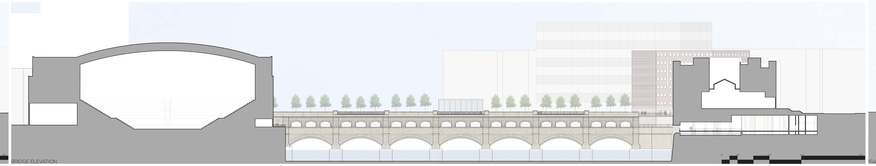

BRIDGE ELEVATION

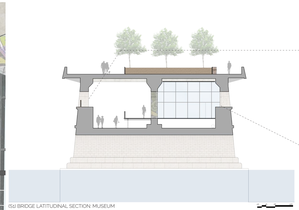

(5a) BRIDGE LATITUDINAL SECTION: MUSEUM

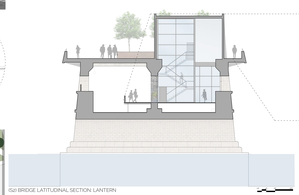

(5b) BRIDGE LATITUDINAL SECTION: LANTERN

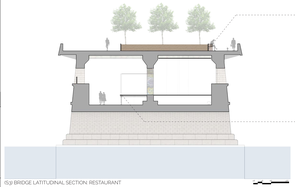

(5c) BRIDGE LATITUDINAL SECTION: RESTAURANT
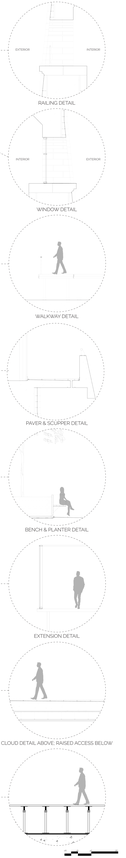
(5d) BRIDGE LATITUDINAL SECTION: WEST ENTRY